



SRI UMAMAHESWARI GOVERNMENT DEGREE COLLEGE
KONDANAGULA, NAGARKURNOOL.DIST.

PHOTO GALLERY OF COLLEGE

ENTRANCE OF SUM GDC KONDANAGULA



COLLEGE ENTRANCE GATE



PLAY GROUND

SUM GDC KONDANAGULA



COLLEGE PLAY GROUND



COLLEGE PLAY GROUND

SUM GDC KONDANAGULA

VEHICLE PARKING



VEHICLE PARKING

SUM GDC KONDANAGULA

✿ GIRLS TOILETS ✿

GIRLS
TOILETS

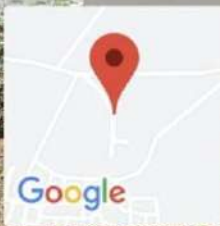
GPS Map Camera



Kondanagula, Telangana, India
8JQ2+8C4, Kondanagula, Telangana 509401, India
Lat 16.337547°
Long 78.601854°
20/07/22 12:57 PM



GPS Map Camera



Kondanagula, Telangana, India
8JQ2+8C4, Kondanagula, Telangana 509401, India
Lat 16.337551°
Long 78.601843°
20/07/22 12:57 PM

LADIES TOILETS



STAFF GENTS TOILETS



COLLEGE CANTEEN

SUM GDC KONDANAGULA


DR BR AMBEDKAR OPEN UNIVERSITY



DR BR AMBEDKAR STUDY CENTRE



PRINCIPAL CHAMBER



OFFICE ROOM

ADMISSION BRANCH

DOST HELP LINE CENTRE



Kondanagula, Telangana, India

8JQ2+8C4, Kondanagula, Telangana 509401, India

Lat 16.337203°

Long 78.601885°

20/07/22 01:37 PM

GPS Map Camera

ADMISSION BRANCH

SUM GDC KONDANAGULA

EXAM BRANCH

EXAM BRANCH



EXAMINATION BRANCH

SUM GDC KONDANAGULA

MANA TV HALL

COMPLAINTS &
SUGGESTIONS
BOX

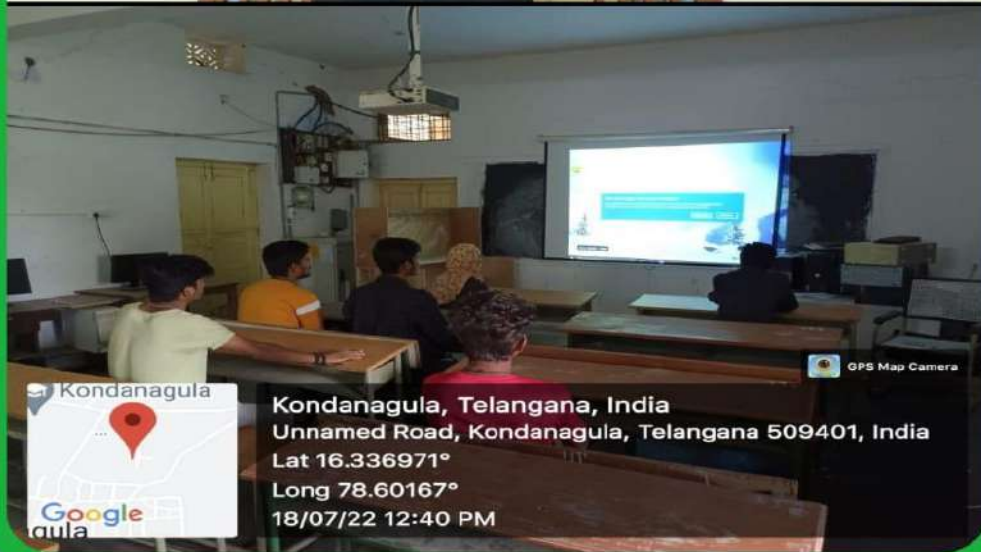
Kondanagula



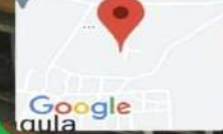
Kondanagula, Telangana, India
8JQ2+8C4, Kondanagula, Telangana 509401, India
Lat 16.33706°
Long 78.601798°
18/07/22 12:43 PM

GPS Map Camera

| DEPARTMENT OF MANA TV | | |
|-----------------------|-------------|-------------|
| S. NO | NAME | DESIGNATION |
| 1. | A. RAJENDRA | COORDINATOR |
| 2. | A. NAGENDRA | MEMBER |



Kondanagula



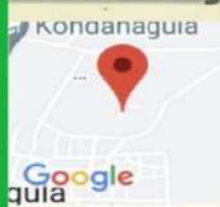

Kondanagula, Telangana, India
Unnamed Road, Kondanagula, Telangana 509401, India
Lat 16.336971°
Long 78.60167°
18/07/22 12:40 PM

GPS Map Camera

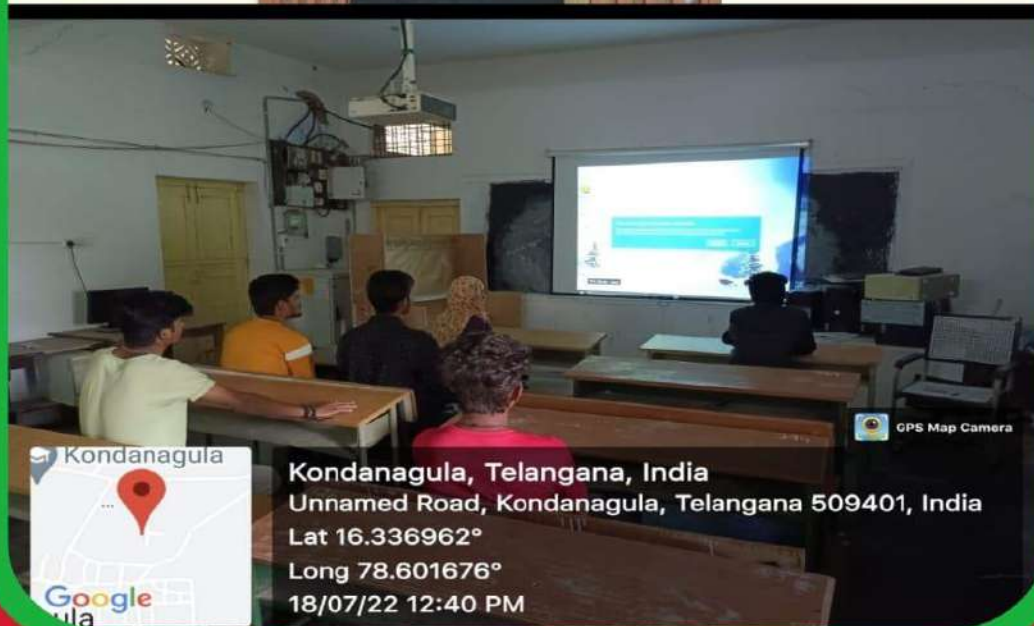

MANA TV

SUM GDC KONDANAGULA

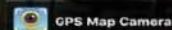
COMMERCE LAB



Kondanagula, Telangana, India
Unnamed Road, Kondanagula, Telangana 509401, India
Lat 16.336867°
Long 78.601839°
18/07/22 12:38 PM



Kondanagula, Telangana, India
Unnamed Road, Kondanagula, Telangana 509401, India
Lat 16.336962°
Long 78.601676°
18/07/22 12:40 PM



COMMERCE LAB



HEALTH CENTRE

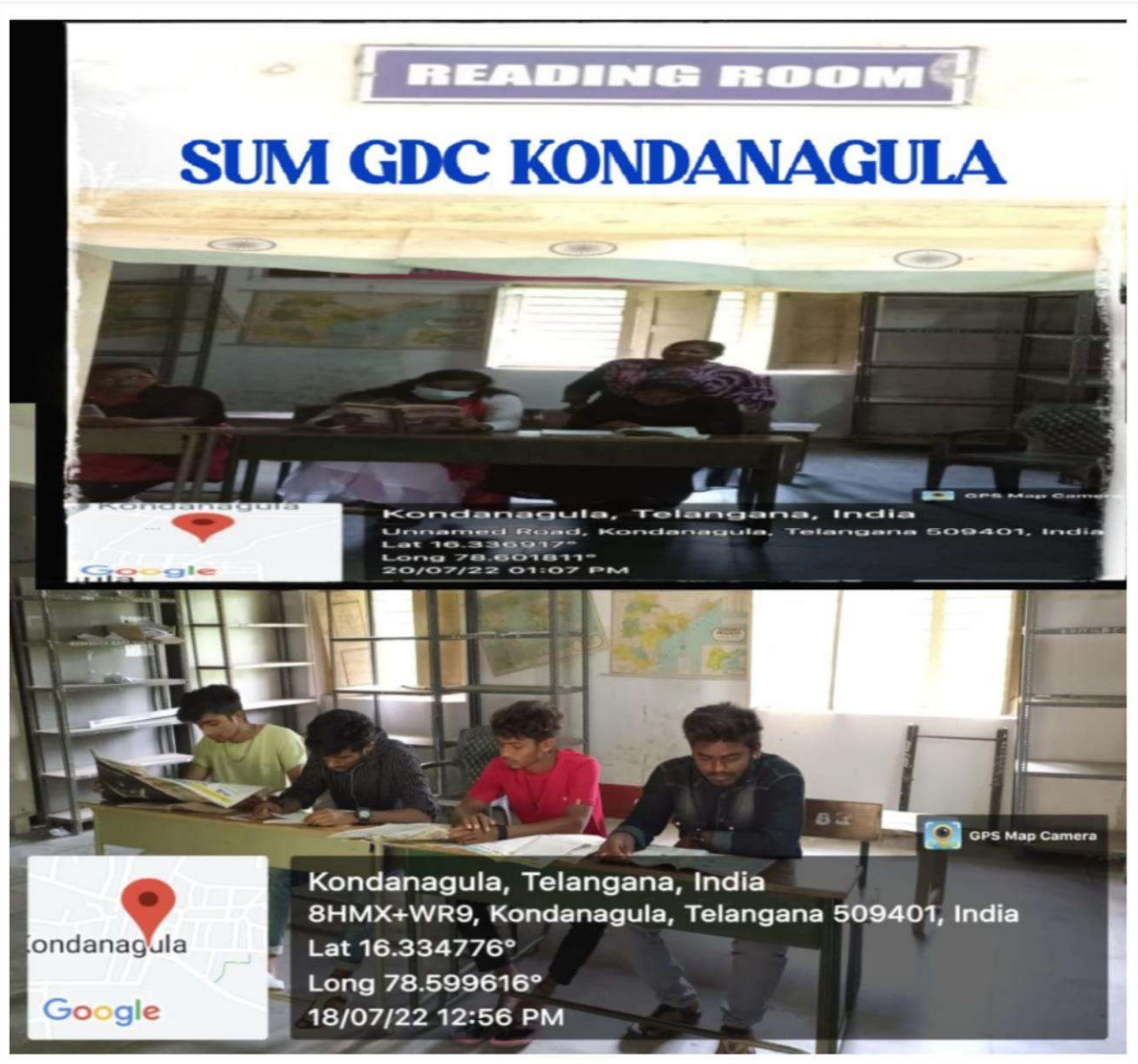
LADIES WAITING ROOM



LADIES WAITING ROOM



LADIES WAITING ROOM



READING ROOM



LIBRARY

SUM GDC KONDANAGULA

TIMINGS
50 TO 4:30 PM

GYMNASIUM

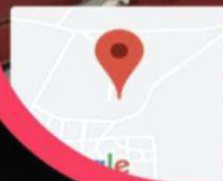
| DEPARTMENT OF PHYSICAL EDUCATION | | |
|----------------------------------|------------|---------------------|
| S.NO | NAME | DESIGNATION |
| 1 | MR. PRASAD | ASSISTANT PROFESSOR |
| 2 | MR. PRASAD | ASSISTANT PROFESSOR |
| 3 | MR. PRASAD | ASSISTANT PROFESSOR |



Kondanagula, Telangana, India
Unnamed Road, Kondanagula, Telangana 509401, India
Lat 16.336883°
Long 78.60189°
18/07/22 12:44 PM

GPS Map Camera

GYMNASIUM



Kondanagula, Telangana, India
Unnamed Road, Kondanagula, Telangana 509401, India
Lat 16.336741°
Long 78.601999°
18/07/22 12:35 PM

GPS Map Camera

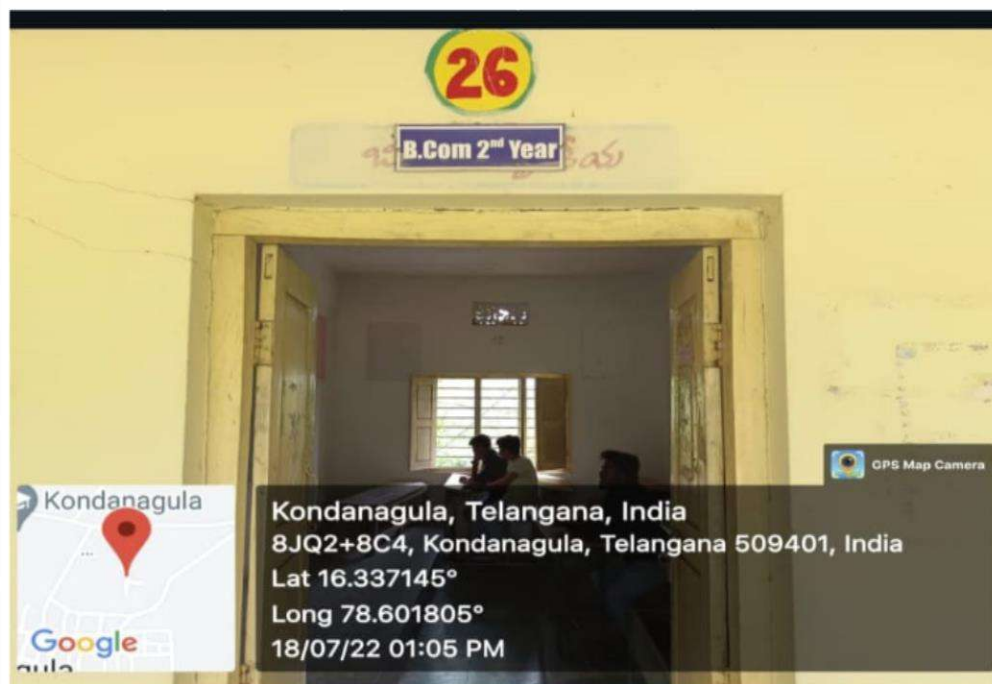
GYM



GYM



BCOM III YEAR ROOM

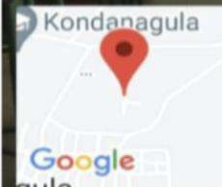


BCOM II YEAR ROOM

B COM 1 YEAR



Kondanagula, Telangana, India
8JQ2+8C4, Kondanagula, Telangana 509401, India
Lat 16.337145°
Long 78.601805°
18/07/22 01:05 PM



Kondanagula, Telangana, India
8JQ2+8C4, Kondanagula, Telangana 509401, India
Lat 16.337162°
Long 78.601794°
18/07/22 01:06 PM

SUM GDC KONDANAGULA

BCOM I YEAR ROOM



SEMINOR HALL



SEMINOR HALL

SUM GDC KONDANAGULA ART'S BLOCK



ARTS BLOCK



BA STAFF ROOM



BA I YEAR CLASS ROOM



BA II YEAR CLASS ROOM

SUM GDC KONDANAGULA

23

B A 3rd Year



Kondanagula, Telangana, India
Unnamed Road, Kondanagula, Telangana 509401, India
Lat 16.336794°
Long 78.601845°
18/07/22 01:09 PM



BA-III YEAR



BA III YEAR CLASS ROOM

SUM GDC KONDANAGULA

science block



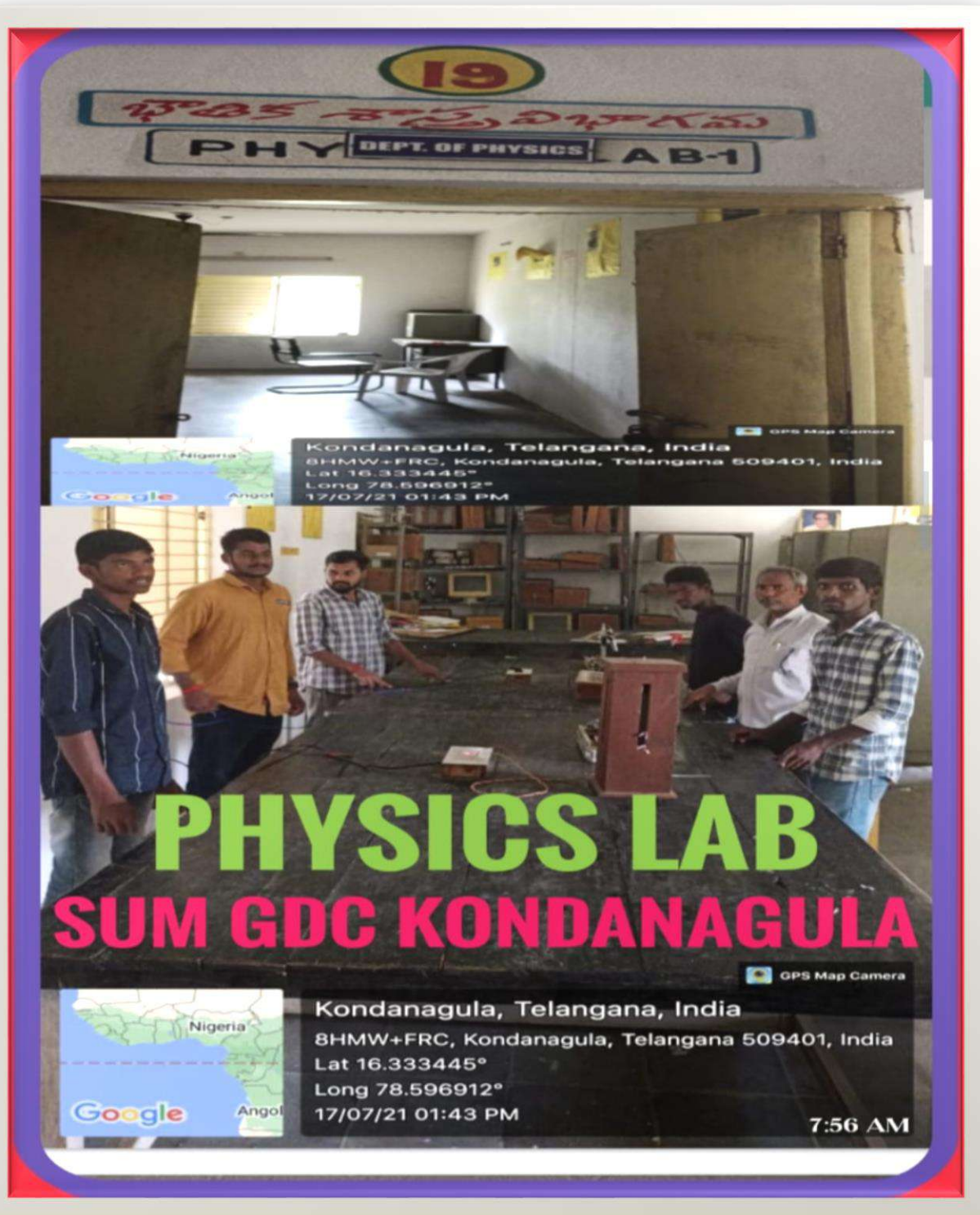
SCIENCE BLOCK



CHEMISTRY LAB 1



CHEMISTRY LAB 2



PHYSICS LAB 1



PHYSICS LAB 2



BOTANY LAB



BOTANY DEPARTMENT

SUM GDC KONDANAGULA



Zoology Lab



ZOOLOGY LAB



ZOOLOGY LAB



ZOOLOGY DEPARTMENT

SUM GDC KONDANAGULA

R O PLANT



Kondanagula, Telangana, India

8HMW+FRC, Kondanagula, Telangana 509401, India


Lat 16.333445°

Long 78.596912°

17/07/21 01:40 PM

GPS Map Camera

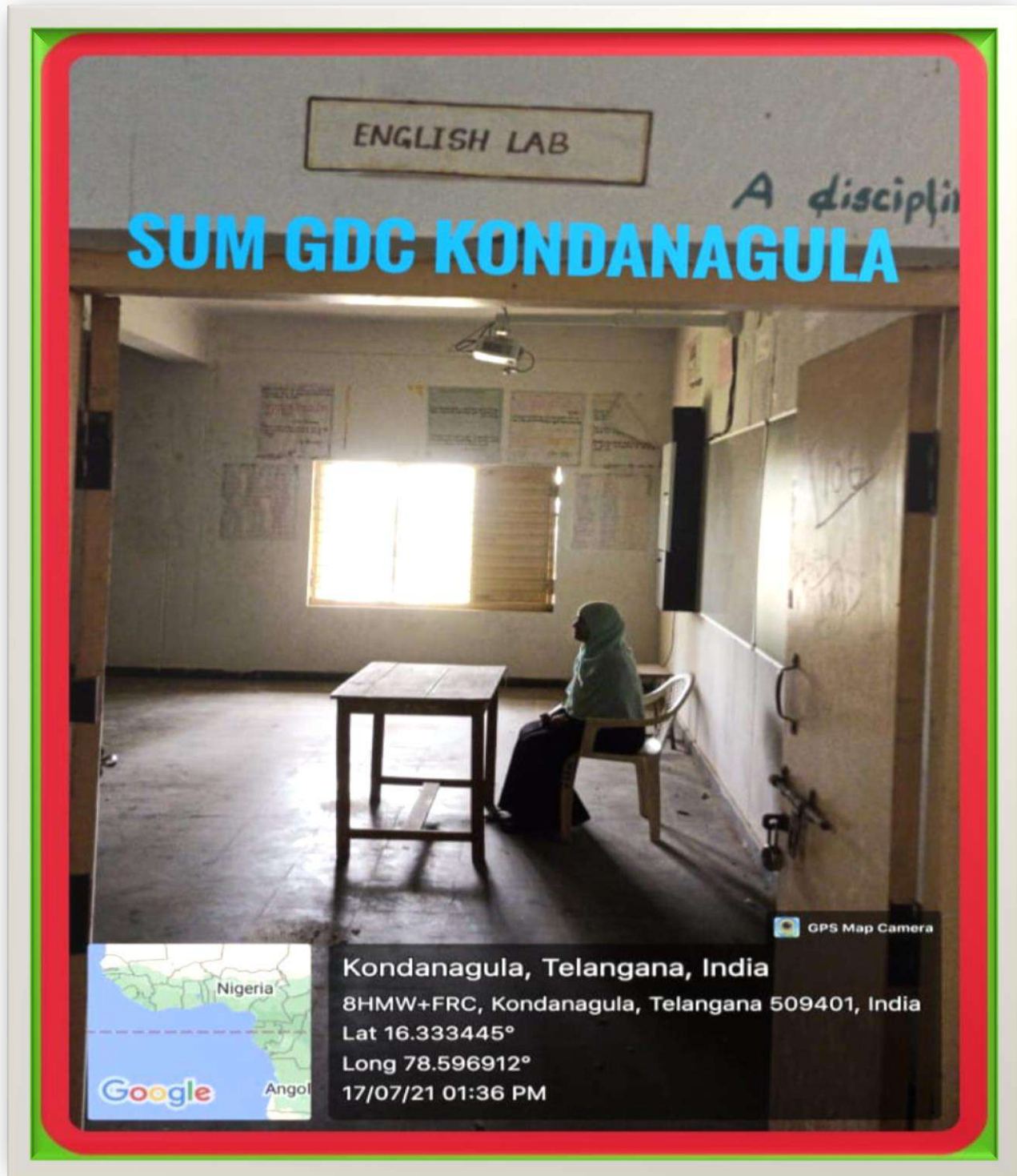
RO PLANT



TSKC LAB



TSKC LAB

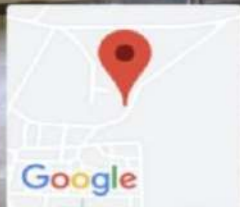


ENGLISH LAB



IQAC ROOM

VIRTUAL CLASS ROOM



Kondanagula, Telangana, India
Unnamed Road, Kondanagula, Telangana 509401, India
Lat 16.336648°
Long 78.602457°
18/07/22 12:31 PM

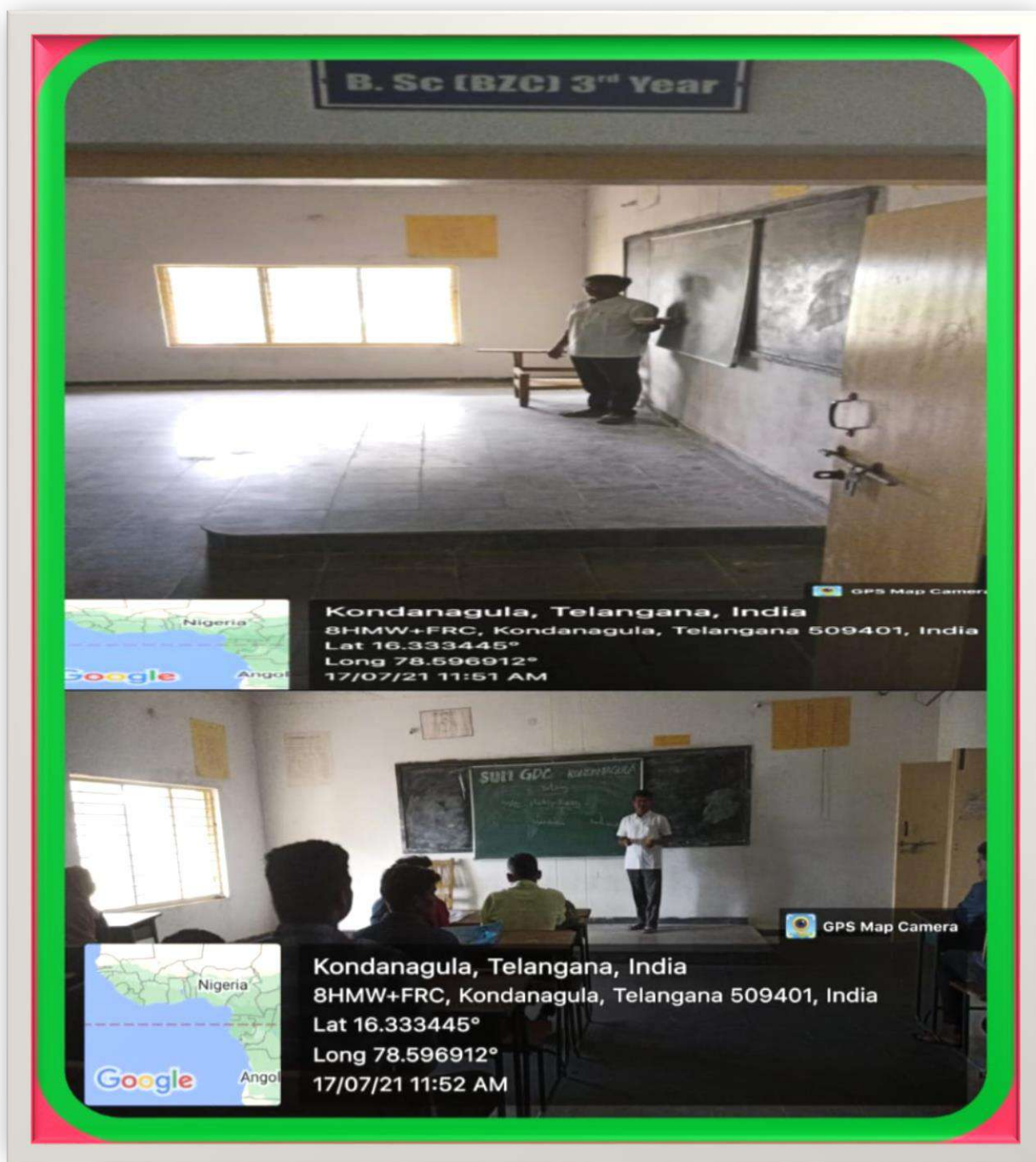
GPS Map Camera

SUM GDC KONDANAGULA

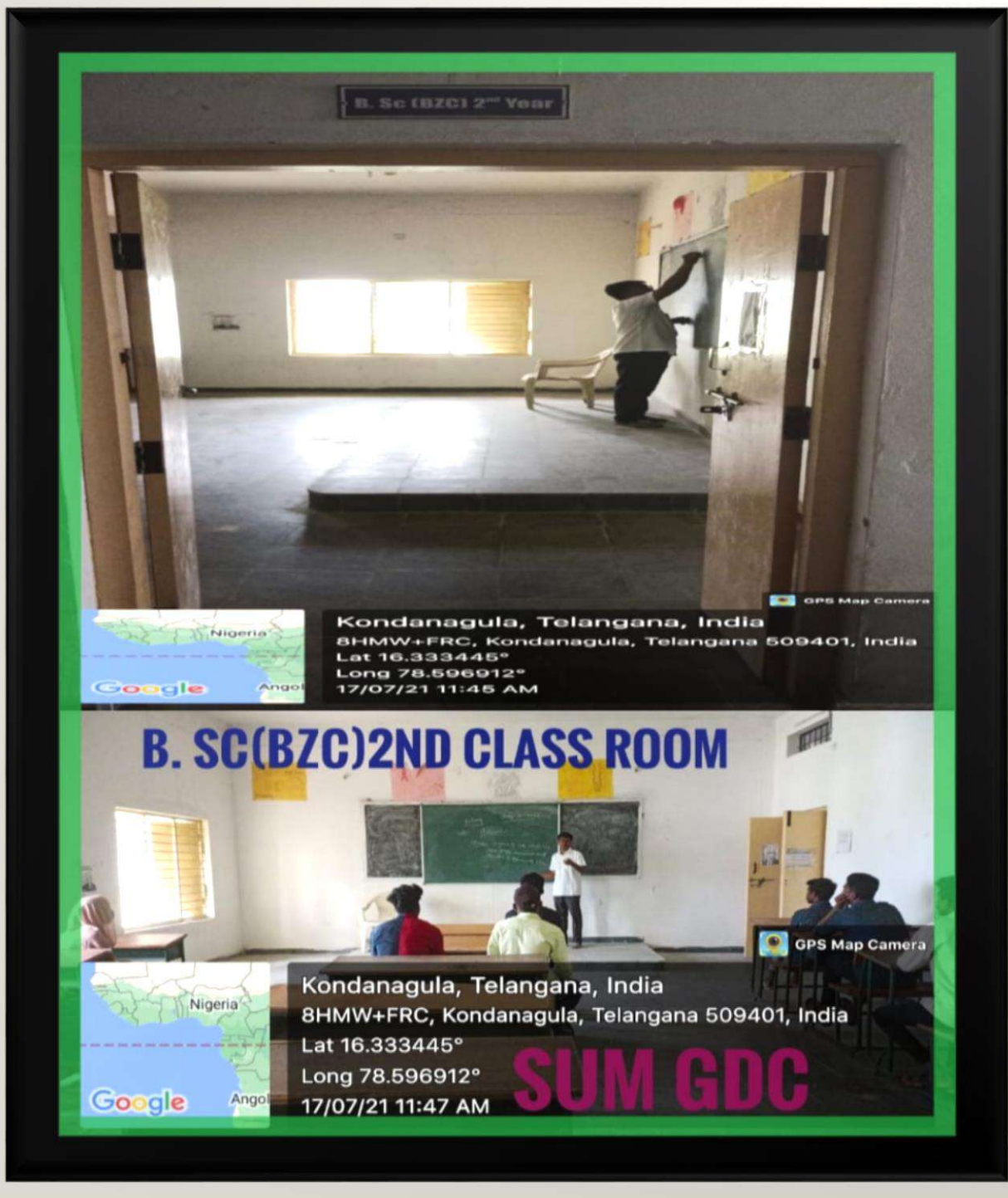


2021/03/01 12:48

VIRTUAL CLASS ROOM




BZC III YEAR ROOM



BZC II YEAR CLASS ROOM

BZC 1 st YEAR



Kondanagula, Telangana, India
8HMW+FRC, Kondanagula, Telangana 509401, India
Lat 16.333445°
Long 78.596912°
17/07/21 11:45 AM

GPS Map Camera

B. SC(BZC)2ND CLASS ROOM



Kondanagula, Telangana, India
8HMW+FRC, Kondanagula, Telangana 509401, India
Lat 16.333445°
Long 78.596912°
17/07/21 11:47 AM

GPS Map Camera

SUM GDC

BZC I YEAR CLASS ROOM



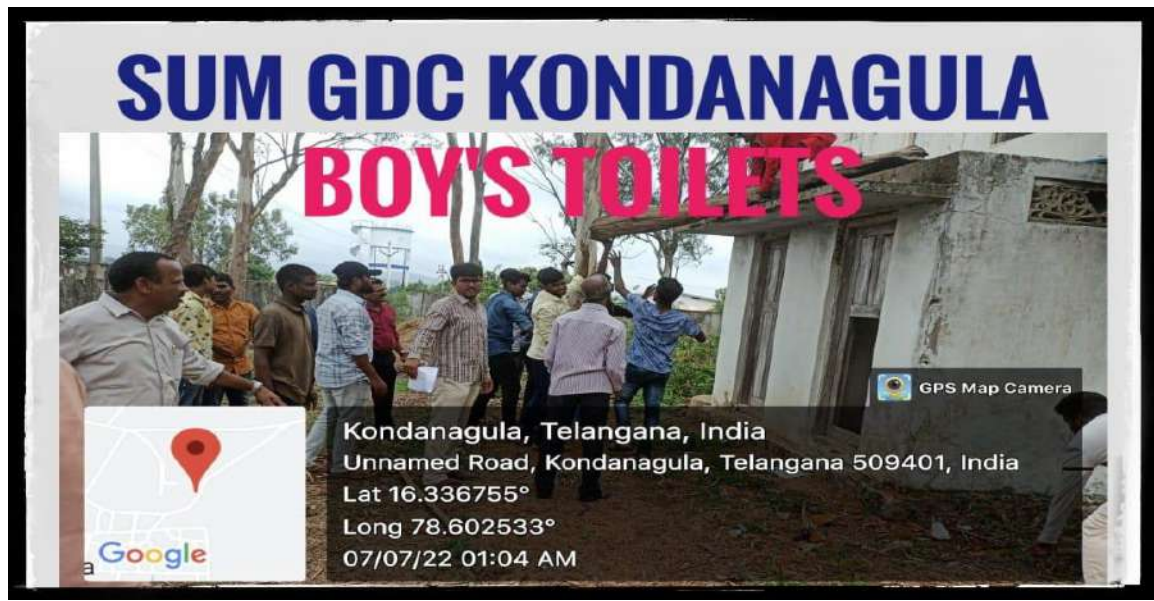
MPC II YEAR CLASS ROOM



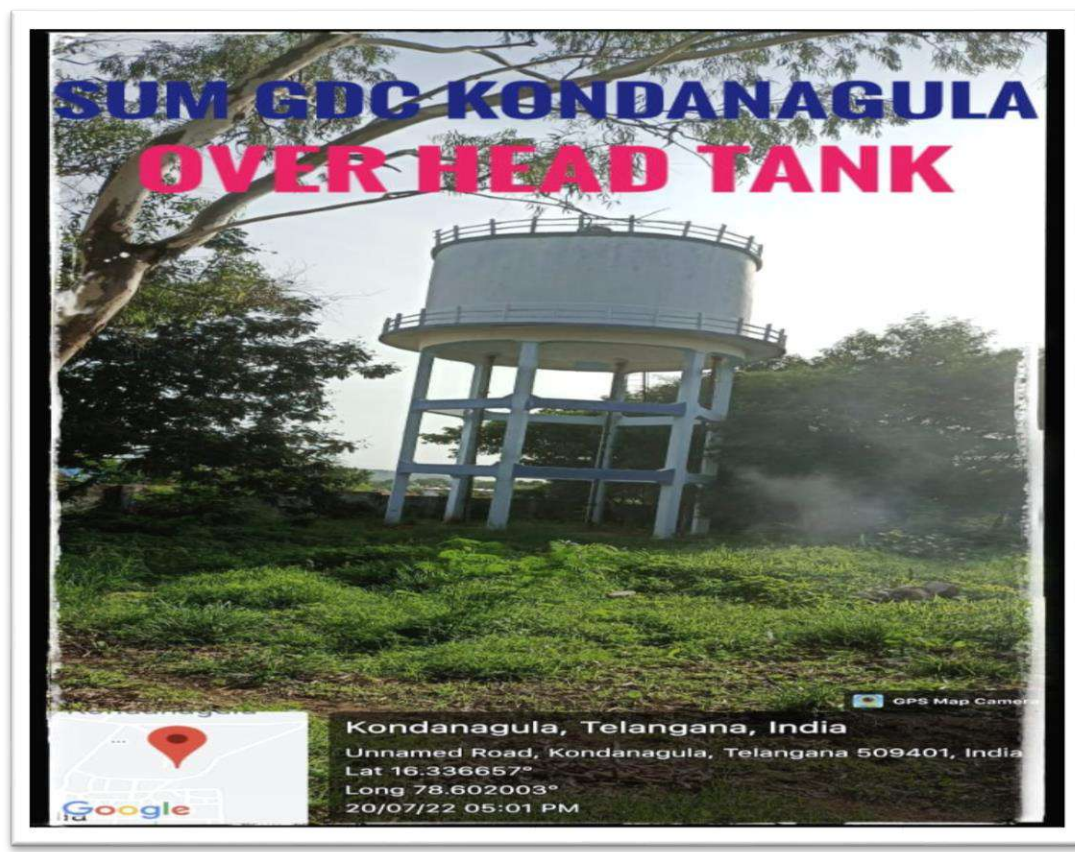
MPC III YEAR CLASS ROOM



GIRLS TOILETS



BOYS TOILETS



OVER HEAD TANK