

**GOVERNMENT DEGREE COLLEGE FOR WOMEN  
KARIMNAGAR**

**(Affiliated to Satavahana University)**

**ROUTERS**



**Auditorium**



## Karimnagar, Telangana, India

C4M9+534, Shalimar Function Hall Rd, Srinagar Colony,  
Kashmrigadda, Karimnagar, Telangana 505001, India

Lat 18.43324°

Long 79.118306°

09/02/22 12:38 PM GMT +05:30


**Chemistry department**





College girls Hostel



 **GPS Map Camera**

## **Karimnagar, Telangana, India**

C4M9+534, Shalimar Function Hall Rd, Srinagar Colony,  
Kashmirgadda, Karimnagar, Telangana 505001, India

Lat 18.43324°

Long 79.118306°


09/02/22 12:20 PM GMT +05:30

**Google**

**Administration Building**





 **GPS Map Camera**



## **Karimnagar, Telangana, India**

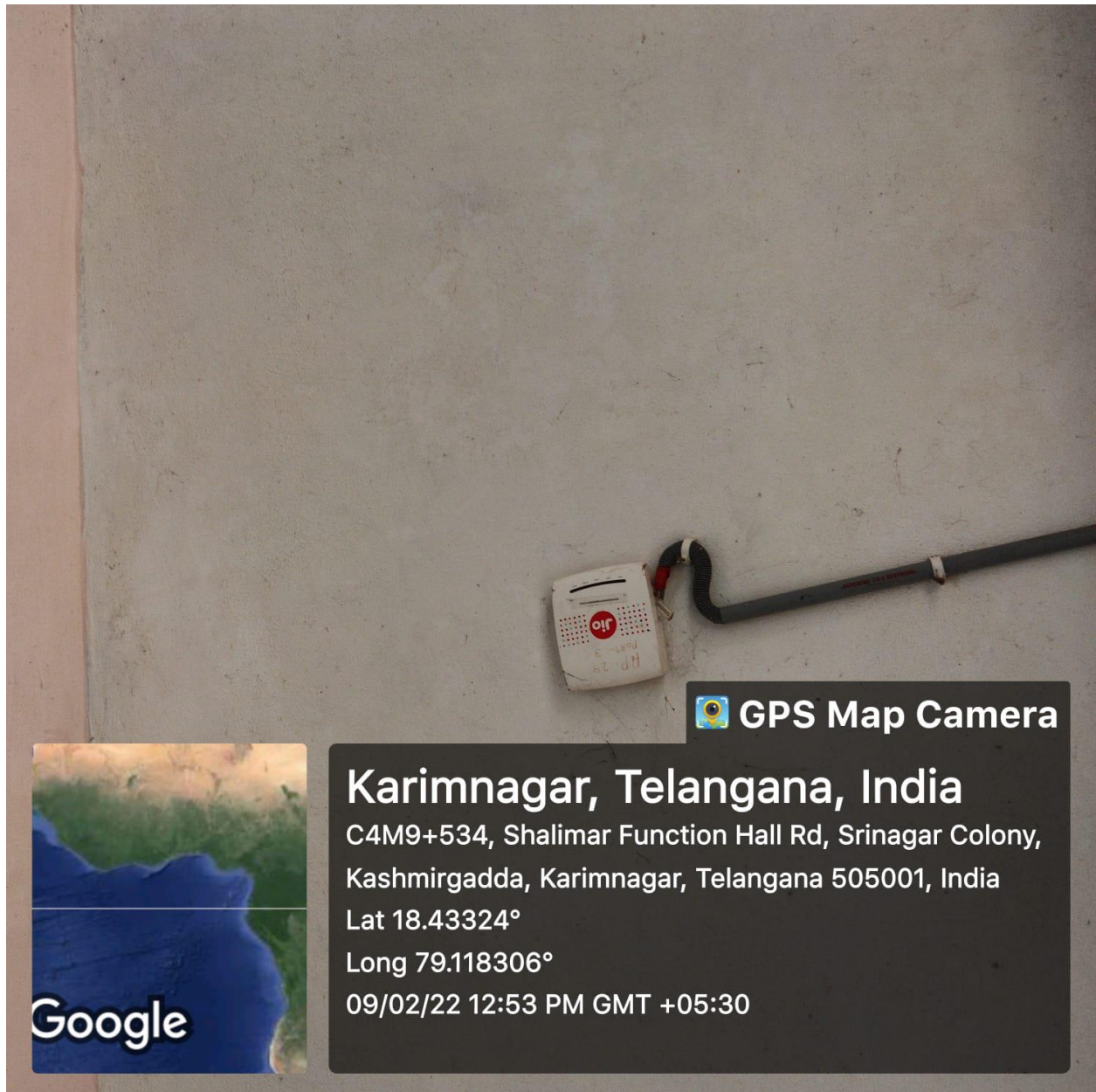
C4M9+534, Shalimar Function Hall Rd, Srinagar Colony,  
Kashmirgadda, Karimnagar, Telangana 505001, India

Lat 18.43324°

Long 79.118306°

09/02/22 12:20 PM GMT +05:30

**Office**

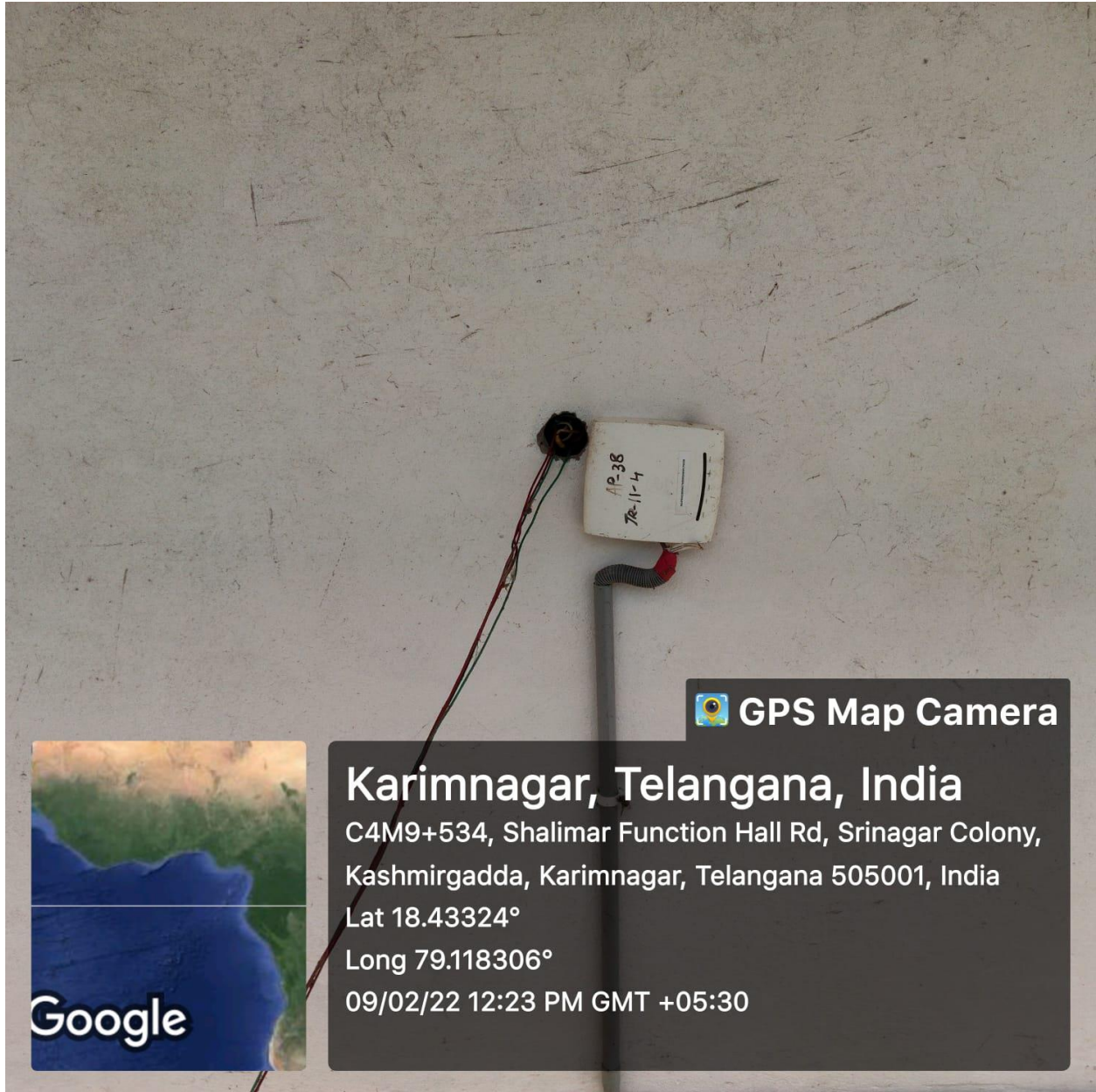


**Physics Department**






**Principal chamber**



**Room No. 12**





 **GPS Map Camera**



## Karimnagar, Telangana, India

C4M9+534, Shalimar Function Hall Rd, Srinagar Colony,  
Kashmirgadda, Karimnagar, Telangana 505001, India

Lat 18.43324°

Long 79.118306°

09/02/22 12:22 PM GMT +05:30

**Telugu Department**



 **GPS Map Camera**

## **Karimnagar, Telangana, India**

C4M9+534, Shalimar Function Hall Rd, Srinagar Colony,  
Kashmirgadda, Karimnagar, Telangana 505001, India

Lat 18.43324°

Long 79.118306°

09/02/22 12:31 PM GMT +05:30



**Library Computer Section**





**Library Reading Room**



 **GPS Map Camera**




**Karimnagar, Telangana, India**  
C4M9+534, Shalimar Function Hall Rd, Srinagar Colony,  
Kashmirgadda, Karimnagar, Telangana 505001, India  
Lat 18.43324°  
Long 79.118306°  
09/02/22 12:30 PM GMT +05:30

**Library**





 **GPS Map Camera**


**Karimnagar, Telangana, India**

C4M9+534, Shalimar Function Hall Rd, Srinagar Colony,  
Kashmirgadda, Karimnagar, Telangana 505001, India

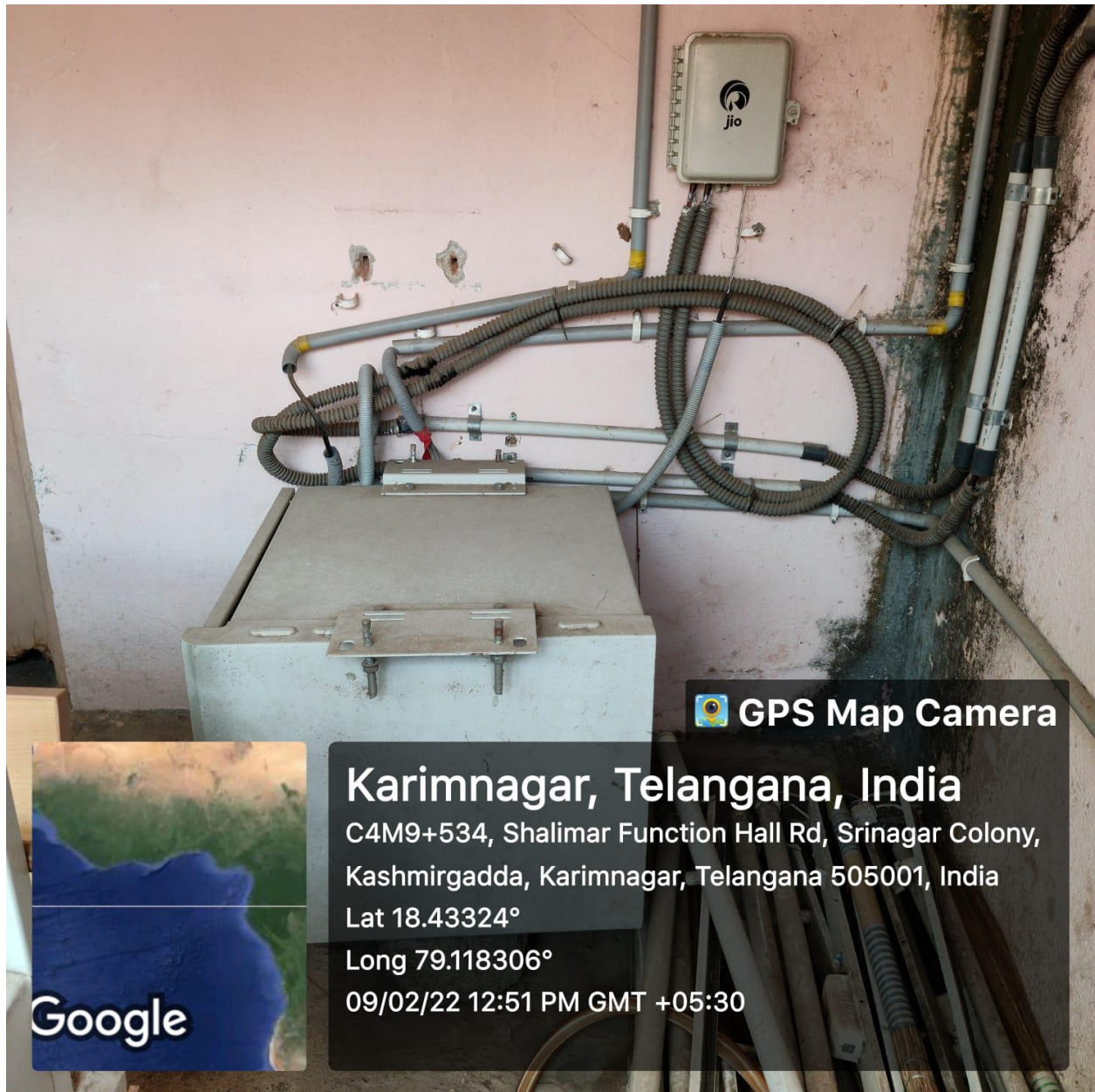
Lat 18.43324°

Long 79.118306°

09/02/22 12:28 PM GMT +05:30



**Old bzc sheds**




**Physics Department Front of Room 54**





AP-27  
PORT-5

 **GPS Map Camera**



**Karimnagar, Telangana, India**  
C4M9+534, Shalimar Function Hall Rd, Srinagar Colony,  
Kashmrigadda, Karimnagar, Telangana 505001, India  
Lat 18.43324°  
Long 79.118306°  
09/02/22 12:40 PM GMT +05:30

**Room No 72**



**RUSA Building – Botany**





 **GPS Map Camera**

## **Karimnagar, Telangana, India**

C4M9+534, Shalimar Function Hall Rd, Srinagar Colony,  
Kashmirgadda, Karimnagar, Telangana 505001, India

Lat 18.43324°

Long 79.118306°

09/02/22 12:45 PM GMT +05:30



**RUSA Building - Zoology**