



1. Rain water harvesting




2.Rain water harvesting




3. Rain water harvesting

1. Bore well /Open well recharge





 GPS Map Camera



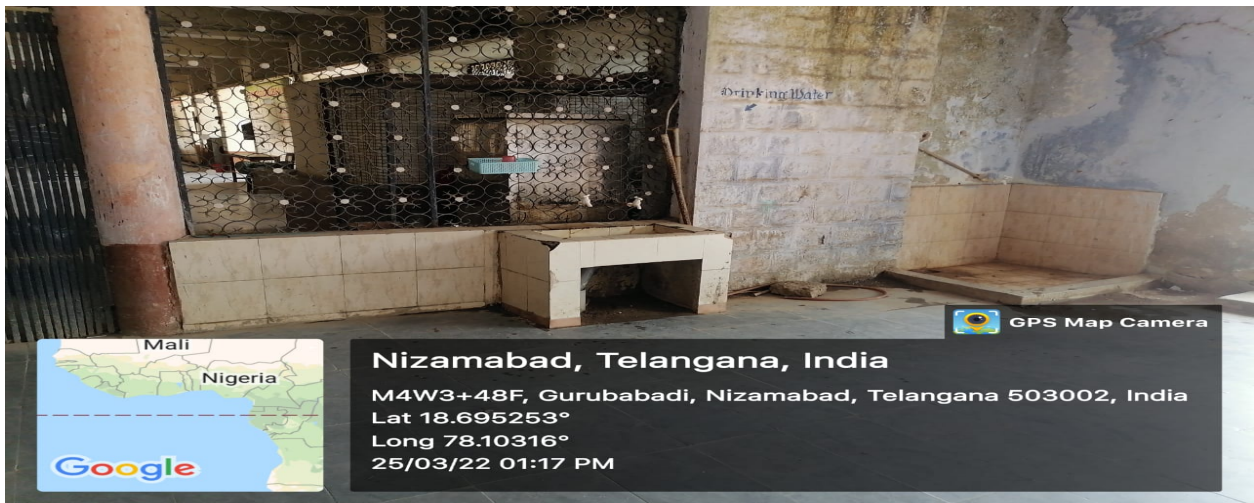
Nizamabad, Telangana, India


M4W3+8V2, Gurubabadi, Nizamabad, Telangana 503002, India

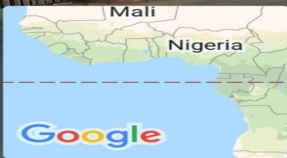
Lat 18.694959°

Long 78.104032°

25/03/22 04:13 PM



 GPS Map Camera



Nizamabad, Telangana, India

M4W3+48F, Gurubabadi, Nizamabad, Telangana 503002, India

Lat 18.695253°

Long 78.10316°

25/03/22 01:17 PM

ROR WATER TAP