
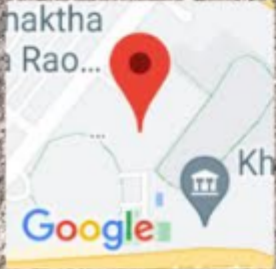


**SR&BGNR GOVERNMENT ARTS & SCIENCE COLLEGE (A): KHAMMAM**


***WATER MANAGEMENT***

***RAIN WATER PITS***





**Khammam, Telangana, India**  
7537+M3W, Indira Nagar Colony, Khammam,  
Telangana 507002, India  
Lat 17.253778°  
Long 80.162689°  
21/09/22 11:26 AM







GPS Map Camera


**Khammam, Telangana, India**

7537+M3W, Indira Nagar Colony, Khammam,  
Telangana 507002, India

Lat 17.253737°

Long 80.162853°

21/09/22 11:27 AM



**Khammam, Telangana, India**  
7537+M3W, Indira Nagar Colony, Khammam,  
Telangana 507002, India  
Lat 17.253737°  
Long 80.162853°  
21/09/22 11:27 AM


GPS Map Camera





**Khammam, Telangana, India**  
7537+M3W, Indira Nagar Colony, Khammam,  
Telangana 507002, India  
Lat 17.253805°  
Long 80.162643°  
21/09/22 11:26 AM

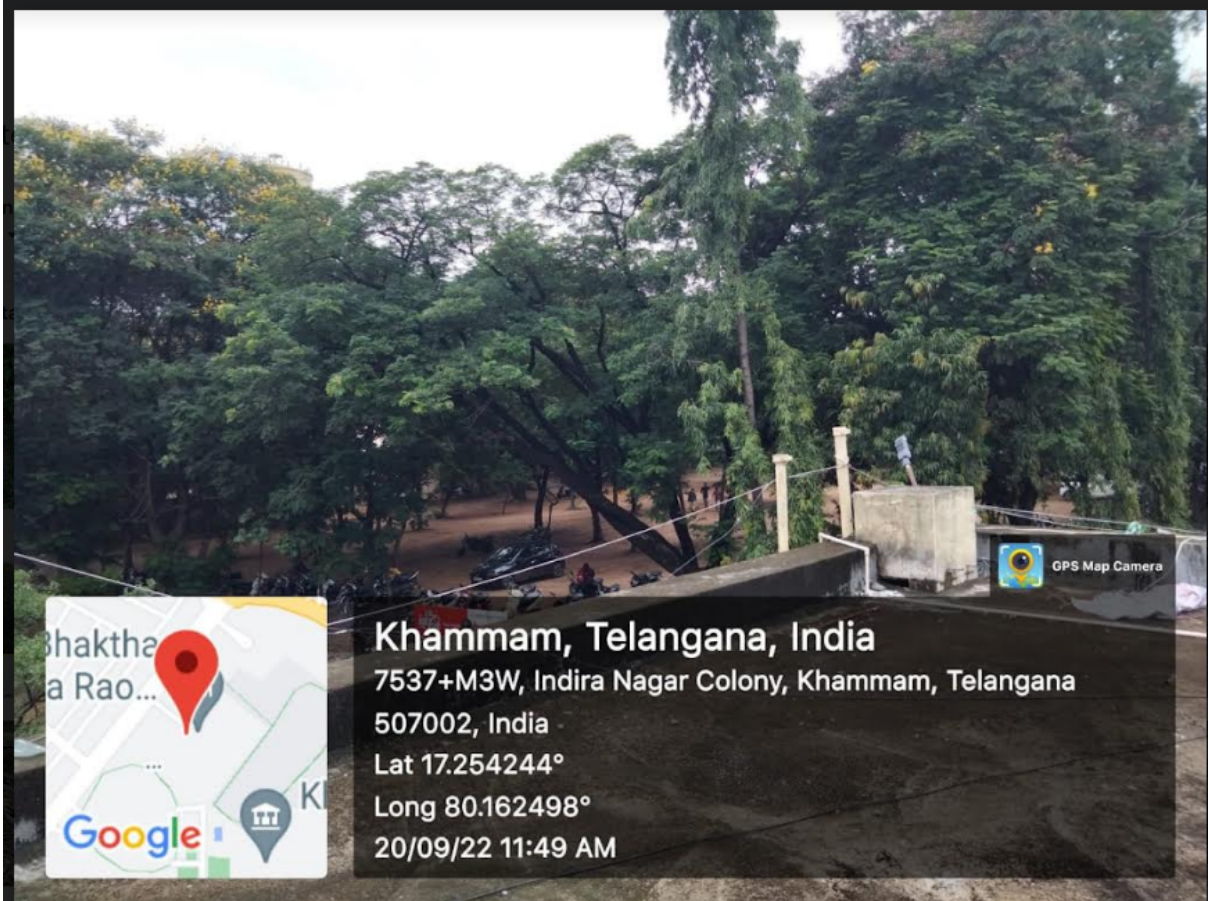




**Khammam, Telangana, India**  
7537+M3W, Indira Nagar Colony, Khammam,  
Telangana 507002, India  
Lat 17.253728°  
Long 80.162842°  
21/09/22 11:28 AM







**Khammam, Telangana, India**

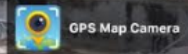
7537+M3W, Indira Nagar Colony, Khammam, Telangana

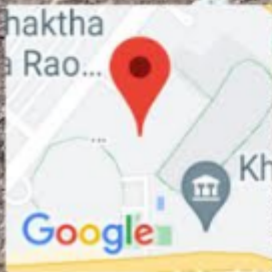
507002, India

Lat 17.254244°

Long 80.162498°

20/09/22 11:49 AM





**Khammam, Telangana, India**

7537+M3W, Indira Nagar Colony, Khammam,  
Telangana 507002, India

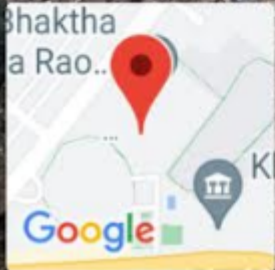
Lat 17.253786°

Long 80.162666°

21/09/22 11:26 AM








**Khammam, Telangana, India**

7536+GV6, Walking-trail, Indira Nagar Colony,  
Khammam, Telangana 507002, India

Lat 17.253792°

Long 80.162493°

21/09/22 11:25 AM





**BORE WELL RECHARGE**

