



KNM GOVT.DEGREE COLLEGE



MIRYALAGUDA

(Accredited with NAAC 'C' Grade, ISO: 9001:2015 affiliated to Mahatma Gandhi University)

<https://gdcts.cgg.gov.in/miryalaguda.edu>



"Teaching is the one profession that Creates all other Professions"

DOST Admissions 2022-23

Sri Naveen Mittal , IAS

Commissioner of Collegiate Education

Courses offered:

B.A (CBCS), T/M

B.A (CBCS), E/M



B.Sc (BZC, BZCS) Life Sciences (CBCS), E/M

B.Sc (MPC, MPCS, MCCS) Physical Sciences (CBCS), E/M

B.Com (Computer Applications) (CBCS), E/M

Required Documents for Admission:

1. Passport size Photo

3. Aadhar Card

5. Inter 2nd Year Hall Ticket

7. Study Certificates (VI to Inter)

9.Mobile Number (Aadhar Linked)

2. Caste Certificate

4. Income Certificate (After April 2022)

6. SSC Memo

8. Registration Fee- 200/- (1st Phase)

DOST Admission Help Contacts

9985930885

9849497621

8374939833

9030933309

8247417718

7702243606

9985930885

9949658285



T.VENKATARAMANA

Principal (FAC)

Cell : 9491499344



KNM ప్రభుత్వ డిగ్రీ కళాశాల ట్రోచర్ ఆవిష్కరణ

నల్లమోతు భాస్కర్ రావు గారిచే

మిర్యాలగూడ, జూన్ 30(నిజం న్యూస్)

మిర్యాలగూడ శాసన సభ్యులు నల్లమోతు భాస్కర్ రావు గారిచే KNM ప్రభుత్వ డిగ్రీ కళాశాల ట్రోచర్ ఆవిష్కరణ ఈరోజు మిర్యాలగూడ పట్టణంలోని స్థానిక ఎమ్మెల్యే క్యాంపు కార్యాలయంలో KNM ప్రభుత్వ డిగ్రీ కళాశాల ట్రోచర్ ను శాసన సభ్యులు నల్లమోతు భాస్కర్ రావు ఆవిష్కరించారు, ఈ కార్యక్రమంలో ఎమ్మెల్యే నల్లమోతు భాస్కర్ మాట్లాడుతూ కళాశాలలోని మౌలిక వసతులు ఉపయోగించుకుని ప్రభుత్వ విద్యను నద్వినియోగం చేసుకోవాలని మరియు ఉన్నత ప్రమాణాలతో



కొనసాగుతున్న KNM ప్రభుత్వ డిగ్రీ కళాశాలలో దోస్త్ వెబ్ సైట్ ద్వారా అడ్మిషన్ పొందాలని తెలియజేశారు. KNM ప్రభుత్వ డిగ్రీ కళాశాల పూర్వ విద్యార్థి చింత రెడ్డి

శ్రీనివాస్ రెడ్డి, వ్యవసాయ మార్కెట్ కమిటీ మాజీ చైర్మన్ కళాశాల అభివృద్ధికై ట్రోచర్ మరియు ఇతర పనులకు గాను తన సహృదయంతో కళాశాల పూర్వ విద్యార్థిగా 25 వేల రూపాయలను అందజేశారు, ఈ కార్యక్రమంలో కళాశాల ప్రిన్సిపాల్ (FAC) టి. వెంకటరమణ, మాజీ ఎమ్మెల్యే తిప్పన విజయ సింహ రెడ్డి, మిర్యాలగూడ మాజీ మార్కెట్ కమిటీ చైర్మన్ చింత రెడ్డి శ్రీనివాస్ రెడ్డి, సాదినేని శ్రీనివాస్, జిల్లా కో ఆప్షన్ సభ్యులు మోసిన అలీ, తిరుపతమ్మ, మండల పార్టీ అధ్యక్షులు మట్లపల్లి సైదయ్యయూదవ్, మాధులపల్లి MPP సలహాదారు పోకల రాజు, మండల రైతుబంధుసమితి అధ్యక్షులు గడగోజు ఏడుకొండలు, యాదగిరి, , పైయాజ్, కళాశాల బోధన, బోధనేతర సిబ్బంది మరియు ఇతర ప్రజా ప్రతినిధులు తదితరులు పాల్గొన్నారు





Nalgonda, Telangana, India
 VH4M+7WC, Nalgonda, Telangana 508001, India
 Lat 16.855809°
 Long 79.584532°
 01/07/22 12:36 PM

ప్రభుత్వ కళాశాలలోనే ఉత్తమ విద్య

ఎమ్మెల్యే నల్లమోతు భాస్కర్ రావు

మిర్యాలగూడ, జూన్ 30 : ప్రభుత్వ కళాశాలలోనే ఉత్తమ విద్య అందుతున్నదని, విద్యార్థులు ఈ అవకాశాన్ని సద్వినియోగం చేసుకోవాలని ఎమ్మెల్యే నల్లమోతు భాస్కర్ రావు అన్నారు. గురువారం పట్టణంలోని క్యాంపు కార్యాలయంలో కళాశాల ప్రిన్సిపాల్ వెంకటరమణతో కలిసి కళాశాల బ్రోచర్ ను ఆవిష్కరించి మాట్లాడారు. ఉన్నత ప్రమాణాలతో కొనసాగుతున్న కేఎన్ఎం ప్రభుత్వ డిగ్రీ కళాశాలలో డోస్ట్ వెబ్సైట్ ద్వారా అడ్మిషన్ పొందాలని సూచించారు. అనంతరం కళాశాల పూర్వ విద్యార్థి, మార్కెట్ కమిటీ మాజీ చైర్మన్ చింతరెడ్డి శ్రీని



కేఎన్ఎం కళాశాల బ్రోచర్ ను ఆవిష్కరిస్తున్న ఎమ్మెల్యే భాస్కర్ రావు

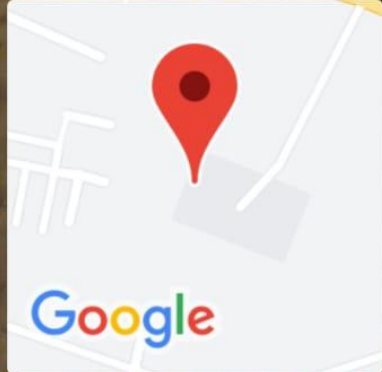
వాసరెడ్డి కళాశాల అభివృద్ధికి రూ.25 వేలు అందించారు. మాజీ ఎమ్మెల్యే తిప్పన విజయసింహారెడ్డి, నాయకులు

మోసీన్ అలీ, తిరుపతమ్మ, సైదులుయాదవ్, గడగోజు ఏడుకొండలు, సాధినేని శ్రీనివాస్, అధ్యాపకులు పాల్గొన్నారు.

నమస్తే తెలంగాణ (01-07-22)



GPS Map Camera



Nalgonda, Telangana, India

VH4M+7WC, Nalgonda, Telangana 508001, India

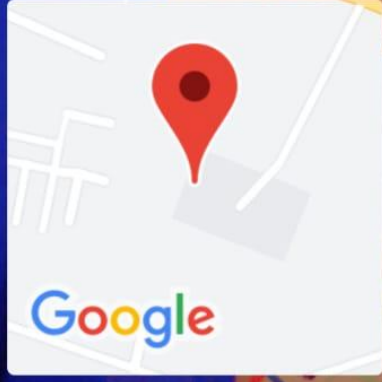
Lat 16.855829°

Long 79.584558°

01/07/22 12:34 PM



GPS Map Camera



Nalgonda, Telangana, India

VH4M+7WC, Nalgonda, Telangana 508001, India

Lat 16.855821°

Long 79.584566°

01/07/22 12:34 PM

- As part of campaign a team of faculty visited nearest village and motivated the students ,distributing pamphlets.





Kalmalcheruvu

agroicides



Google

Kalmalcheruvu, Telangana, India
 RPFV+584, Kalmalcheruvu, Telangana 508201, India
 Lat 16.822965°
 Long 79.743617°
 04/07/22 12:45 PM

GPS Map Camera



Kalmalcheruvu



Google

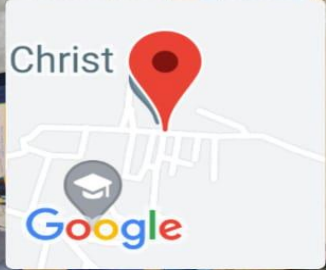
Kalmalcheruvu, Telangana, India
 RPGW+CQ7, Kalmalcheruvu, Telangana 508201, India
 Lat 16.825689°
 Long 79.747274°
 04/07/22 01:05 PM

GPS Map Camera





GPS Map Camera



Kalmalcheruvu, Telangana, India

RQG2+9MC, Kalmalcheruvu, Telangana 508201, India

Lat 16.825824°

Long 79.75176°

04/07/22 01:26 PM



GPS Map Camera



Abbireddy Gudam, Telangana, India


Abbireddygudam Bus Stop, Abbireddy Gudam, Telangana

508201, India

Lat 16.891137°

Long 79.758356°

04/07/22 03:14 PM



GPS Map Camera

Abbireddy Gudam, Telangana, India

VQQ4+HQF, Abbireddy Gudam, Telangana 508201, India

Lat 16.88848°

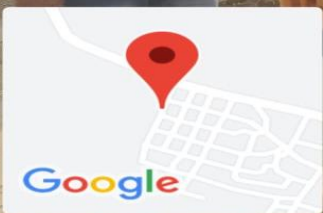
Long 79.757625°

04/07/22 03:24 PM

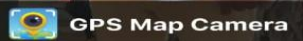
Google



నరసాపురి కర్మి గుడి
కాలం : యువరాజుల వనం రోడ్డు
తేదీ : 9-11-2009



Nalgonda, Telangana, India
Nereducharla - Suryapeta Rd, Telangana 508218, India
Lat 16.891674°
Long 79.682776°
04/07/22 04:24 PM





GPS Map Camera



Rudraram, Telangana, India
Unnamed Road, Rudraram, Telangana 508207, India
Lat 16.821247°
Long 79.622524°
06/07/22 10:37 AM

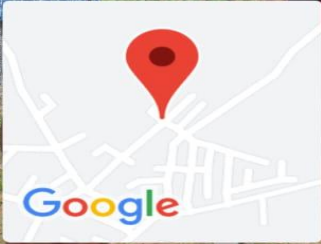


GPS Map Camera



Rudraram, Telangana, India
Unnamed Road, Rudraram, Telangana 508207, India
Lat 16.820805°
Long 79.622416°
06/07/22 10:32 AM





Rudraram, Telangana, India

Unnamed Road, Laxmipuram, Rudraram, Telangana 508207,
India

Lat 16.815823°

Long 79.629888°

06/07/22 11:11 AM

GPS Map Camera



Rudraram, Telangana, India

Unnamed Road, Laxmipuram, Rudraram, Telangana 508207,
India

Lat 16.815837°

Long 79.629899°

06/07/22 11:08 AM

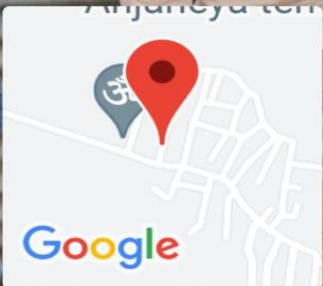
GPS Map Camera



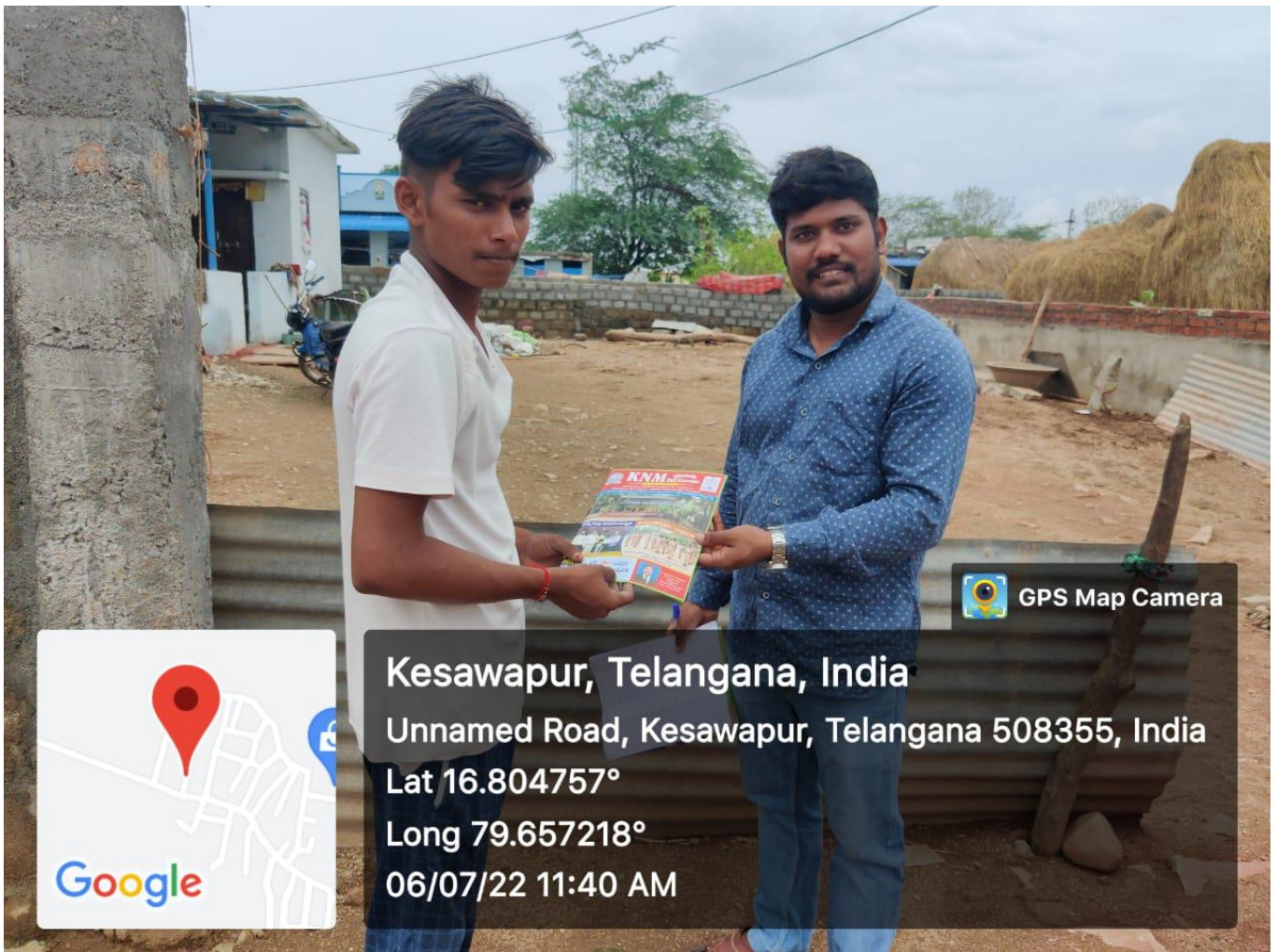




GPS Map Camera



Kesawapur, Telangana, India
Unnamed Road, Kesawapur, Telangana 508355, India
Lat 16.804778°
Long 79.65721°
06/07/22 11:41 AM



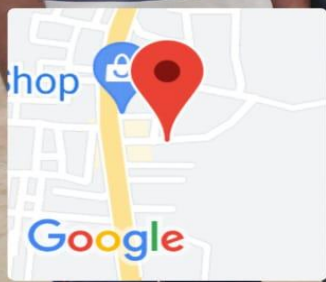
GPS Map Camera




Kesawapur, Telangana, India
Unnamed Road, Kesawapur, Telangana 508355, India
Lat 16.804757°
Long 79.657218°
06/07/22 11:40 AM



GPS Map Camera



Kondrapole, Telangana, India
Aravind ramavath (v) kondrapole (m) Damarachrala (d) nalgonda
(pin) 508355 H(2-49/1, Kondrapole, Telangana 508355, India
Lat 16.785246°
Long 79.611809°
06/07/22 12:21 PM



GPS Map Camera



Kondrapole, Telangana, India
QJP6+C5R, Kondrapole, Telangana 508355, India
Lat 16.786299°
Long 79.61055°
06/07/22 12:31 PM




GPS Map Camera



Kondrapole, Telangana, India
QJP6+C5R, Kondrapole, Telangana 508355, India
Lat 16.786299°
Long 79.61055°
06/07/22 12:31 PM



GPS Map Camera



Nalgonda, Telangana, India
QHGW+2GX, Nalgonda, Telangana 508355, India
Lat 16.774893°
Long 79.596451°
06/07/22 12:51 PM




Damercherla, Telangana, India

QHFP+JRX, Damercherla, Telangana 508355, India

Lat 16.774308°

Long 79.586393°


06/07/22 01:06 PM



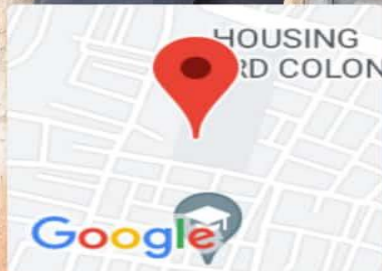
GPS Map Camera



Damercherla, Telangana, India
PJGQ+FQ9, Damercherla, Telangana 508355, India
Lat 16.725926°
Long 79.639445°
06/07/22 03:30 PM



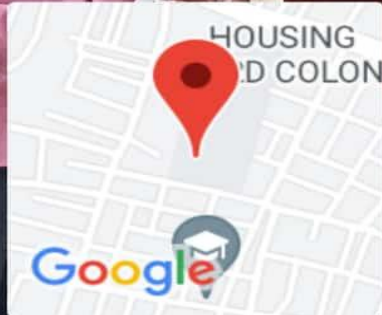
GPS Map Camera



Miryalaguda, Telangana, India
VH7C+XPX, Housing Board Colony, Miryalaguda,
Telangana 508207, India
Lat 16.864746°
Long 79.571851°
06/07/22 03:46 PM



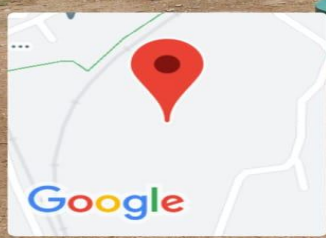
GPS Map Camera



Miryalaguda, Telangana, India
VH7C+XPX, Housing Board Colony, Miryalaguda,
Telangana 508207, India
Lat 16.864699°
Long 79.571885°
06/07/22 03:58 PM



GPS Map Camera



Damercherla, Telangana, India
PJCP+36Q, Damercherla, Telangana 508355, India
Lat 16.718182°
Long 79.637052°
06/07/22 04:07 PM





Huzur Nagar, Telangana, India
WMC6+JRG, Huzur Nagar, Telangana 508218, India
Lat 16.921982°
Long 79.662866°
15/07/22 10:36 AM







kundapuram



mes
osed



Mukundapuram, Telangana, India
XJ3V+PPC, Vizianagaram - Simhachalam Main Rd,
Mukundapuram, Telangana 508218, India
Lat 16.954793°
Long 79.643856°
15/07/22 01:46 PM





Mukundapuram

Homes rarely closed

Google

Mukundapuram, Telangana, India
XJ3V+G7V, Mukundapuram, Telangana 508218, India
Lat 16.954687°
Long 79.642814°
15/07/22 02:16 PM



Mukundapuram

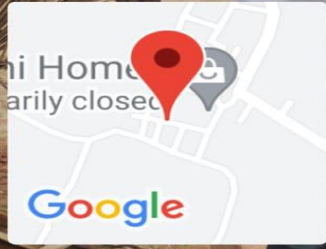
hi Home rarely closed

Google

Mukundapuram, Telangana, India
XJ3R+GWC, Mukundapuram, Telangana 508218, India
Lat 16.954181°
Long 79.642378°
15/07/22 02:10 PM



GPS Map Camera



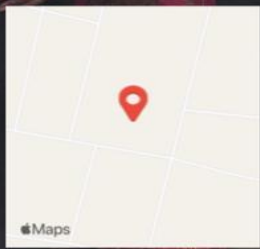
Mukundapuram, Telangana, India
XJ3V+C22, Mukundapuram, Telangana 508218, India
Lat 16.953697°
Long 79.642587°
15/07/22 02:02 PM



GPS Map Camera



Dacharam, Telangana, India
XJ9Q+WH, Dacharam, Telangana 508218, India
Lat 16.969786°
Long 79.639724°
15/07/22 03:08 PM



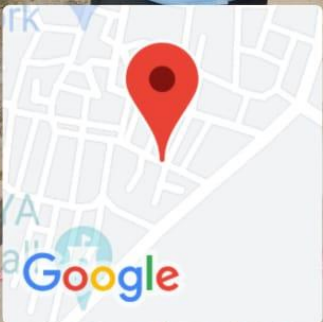
Suryapet, TG, India
Neredcherla, Suryapet, 508218,
Lat 16.969881, Long 79.640476
07/15/2022 02:59 PM

GPS Map Camera



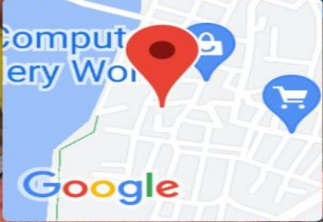
Suryapet, TG, India
Neredcherla, Suryapet, 508218,
Lat 16.891934, Long 79.691592
07/15/2022 04:32 PM

GPS Map Camera



GPS Map Camera

Yadgarpalle, Telangana, India
Yadagiripalli Rd, Yadgarpalle, Telangana 508207, India
Lat 16.886423°
Long 79.58834°
18/07/22 01:53 PM



Yadgarpalle, Telangana, India
VHQP+2MC, Village Main Road, Yadgarpalle, Telangana 508207,
India
Lat 16.887732°
Long 79.586543°
18/07/22 02:08 PM

GPS Map Camera



Yadgarpalle, Telangana, India
VHQP+2MC, Village Main Road, Yadgarpalle, Telangana 508207,
India
Lat 16.887606°
Long 79.586587°
18/07/22 02:03 PM

GPS Map Camera



GPS Map Camera



Utlapally, Telangana, India

WHHR+RV6, Harijana Wada, Utlapally, Telangana 508207, India

Lat 16.929628°

Long 79.59181°

18/07/22 04:13 PM





GPS Map Camera

Gudur, Telangana, India
NH 167A, Gudur, Telangana 508207, India
Lat 16.846776°
Long 79.602474°
20/07/22 08:32 AM




GPS Map Camera

Gudur, Telangana, India
NH 167A, Gudur, Telangana 508207, India
Lat 16.84678°
Long 79.602472°
20/07/22 08:33 AM





GPS Map Camera



Kalva Palle, Telangana, India
WJ45+66Q, Kalva Palle, Telangana 508207, India
Lat 16.906347°
Long 79.608323°
20/07/22 08:41 AM



GPS Map Camera



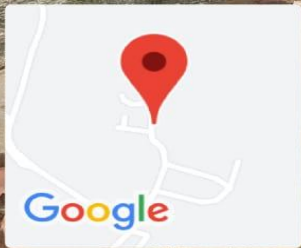
Kalva Palle, Telangana, India
WJ45+66Q, Kalva Palle, Telangana 508207, India
Lat 16.905753°
Long 79.608146°
20/07/22 08:47 AM



Kalva Palle, Telangana, India
WJ35+W32, Kalva Palle, Telangana 508207, India
Lat 16.903988°
Long 79.608064°
20/07/22 08:52 AM



Thalla veerappa guda, Telangana, India
MJW5+P8C, Thalla veerappa guda, Telangana 508355,
India
Lat 16.696919°
Long 79.60802°
20/07/22 09:33 AM



Yadgarpalle, Telangana, India
Unnamed Road, Yadgarpalle, Telangana 508207, India
Lat 16.910136°
Long 79.602994°
20/07/22 09:20 AM




Thalla veerappa guda, Telangana, India
MJV4+XWJ, Thalla veerappa guda, Telangana 508355, India
Lat 16.694617°
Long 79.60704°
20/07/22 09:41 AM



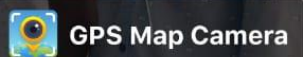
Th
veerappa guda



Thalla veerappa guda, Telangana, India
MJV4+XWJ, Thalla veerappa guda, Telangana 508355, India
Lat 16.694617°
Long 79.60704°
20/07/22 09:41 AM



Kallepalli, Telangana, India
PHVC+P33, Kallepalli, Telangana 508355, India
Lat 16.744481°
Long 79.570272°
20/07/22 09:44 AM





GPS Map Camera



Kallepalli, Telangana, India
PHVC+P33, Kallepalli, Telangana 508355, India
Lat 16.744481°
Long 79.570272°
20/07/22 09:48 AM



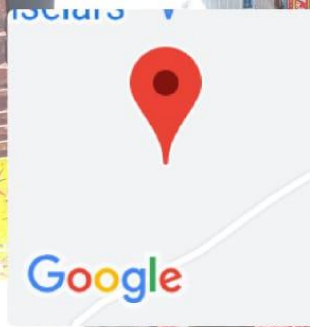
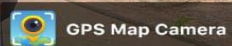
GPS Map Camera



Kallepalli, Telangana, India
PHVC+P33, Kallepalli, Telangana 508355, India
Lat 16.744481°
Long 79.570272°
20/07/22 09:51 AM



Utlapally, Telangana, India
Unnamed Road, Shanthi Nagar, Vootla Palle, Telangana 508217, India
Lat 16.930684°
Long 79.586405°
20/07/22 10:02 AM



Kotha palli, Telangana, India
Unnamed Road, Kotha palli, Telangana 508355, India
Lat 16.703265°
Long 79.608272°
20/07/22 09:51 AM






Nalgonda, Telangana, India
Telangana 508355, India
Lat 16.695828°
Long 79.606815°
20/07/22 10:11 AM



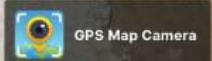




 GPS Map Camera



Kallepalli, Telangana, India
PHV9+46R, Kallepalli, Telangana 508355, India
Lat 16.742703°
Long 79.568264°
20/07/22 10:18 AM



Nalgonda, Telangana, India

Telangana 508355, India

Lat 16.695828°

Long 79.606815°

20/07/22 10:16 AM





Nalgonda, Telangana, India
Telangana 508355, India
Lat 16.695828°
Long 79.606815°
20/07/22 10:21 AM




Nalgonda, Telangana, India
Telangana 508355, India
Lat 16.695828°
Long 79.606815°
20/07/22 10:31 AM



 GPS Map Camera


Kallepalli


Google
 Mahankali Gur

Kallepalli, Telangana, India
 PHW9+4M4, Kallepalli, Telangana 508355, India
 Lat 16.74491°
 Long 79.568879°
 20/07/22 10:29 AM



Nalgonda, Telangana, India
Telangana 508355, India
Lat 16.695828°
Long 79.606815°
20/07/22 10:25 AM



Utlapally, Telangana, India

Unnamed Road, Sri Ram Nagar Colony, Utlapally, Telangana
508207, India

Lat 16.935427°

Long 79.595025°

20/07/22 10:38 AM







Utlapally, Telangana, India

WHHR+RV6, Harijana Wada, Utlapally, Telangana 508207, India

Lat 16.929672°

Long 79.591795°

20/07/22 11:08 AM

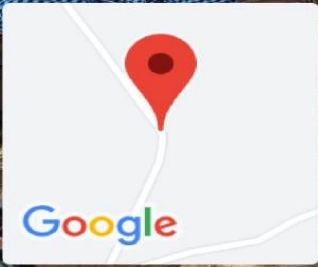
HARIJANA WADA
Google



20/07/20 11:14



Kalvakatta, Telangana, India
Unnamed Road, Kalvakatta, Telangana 508207,
India
Lat 16.693093°
Long 79.529607°
20/07/22 11:29 AM



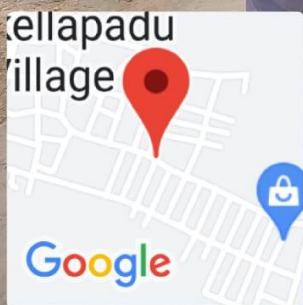
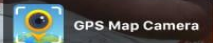
Kalvakatta, Telangana, India

Unnamed Road, Kalvakatta, Telangana 508207, India

Lat 16.693093°

Long 79.529607°

20/07/22 11:38 AM



Takkellapadu Village

Takkellapadu Village, Telangana, India

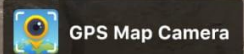
XJ23+275, Rachuri Vari Veedhi, Takkellapadu Village, Telangana

508217, India

Lat 16.949784°

Long 79.603433°

20/07/22 11:50 AM





Takkellapadu Village
Google

Takkellapadu Village, Telangana, India
XJ23+275, Rachuri Vari Veedhi, Takkellapadu Village, Telangana
508217, India
Lat 16.949781°
Long 79.603437°
20/07/22 11:52 AM

GPS Map Camera



Bothalapalem
Google

Bothalapalem, Telangana, India
Bothalapalem V Damaracherla m nalgonda Dt, Bothalapalem,
Telangana 508355, India
Lat 16.751805°
Long 79.611574°
20/07/22 12:04 PM

GPS Map Camera






 **Bolligutta Thanda**
nanda



Bolligutta Thanda, Telangana, India
QJ7P+JG4, Bolligutta Thanda, Telangana 508355, India
Lat 16.764114°
Long 79.636154°
20/07/22 02:26 PM


 GPS Map Camera




 **Bolligutta Thanda**
nanda



Bolligutta Thanda, Telangana, India
QJ7P+JG4, Bolligutta Thanda, Telangana 508355, India
Lat 16.764105°
Long 79.636176°
20/07/22 02:26 PM

 GPS Map Camera



Shunyapahad, Telangana, India

PMJG+W58, Shunyapahad, Telangana 508355, India

Lat 16.73206°

Long 79.675545°

20/07/22 02:32 PM





GPS Map Camera



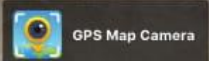
Shunyapahad, Telangana, India

1, Shunyapahad, Telangana 508355, India

Lat 16.733205°

Long 79.675991°

20/07/22 02:40 PM



Shunyapahad, Telangana, India

PMJG+W58, Shunyapahad, Telangana 508355, India


Lat 16.73206°

Long 79.675545°


20/07/22 02:31 PM



Bolligutta Thanda




Google





ROLLIGUTTA...

Bolligutta Thanda, Telangana, India
QJ7P+JG4, Bolligutta Thanda, Telangana 508355, India
Lat 16.764082°
Long 79.636151°
20/07/22 02:34 PM

 GPS Map Camera



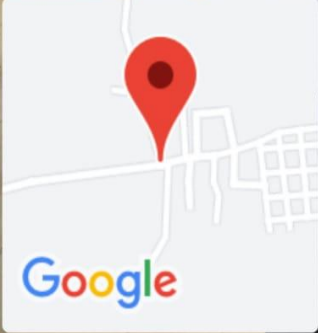


Nalgonda, Telangana, India
QJ4V+X9G, Telangana 508355, India
Lat 16.757274°
Long 79.643291°
20/07/22 03:10 PM

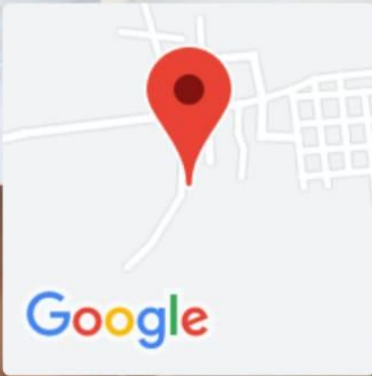


Shunyapahad, Telangana, India
1, Shunyapahad, Telangana 508355, India
Lat 16.733202°
Long 79.67598°
20/07/22 02:57 PM

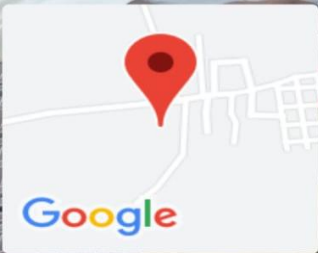






Nalgonda, Telangana, India
Vachyathanda, Damaracherla, QJ2P+R4M, Telangana 508355,
India
Lat 16.752165°
Long 79.635292°
20/07/22 03:31 PM



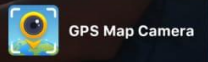
Damercherla, Telangana, India
 QJ2P+G7Q, Damercherla, Telangana 508355,
 India
 Lat 16.751278°
 Long 79.63548°
 20/07/22 03:42 PM

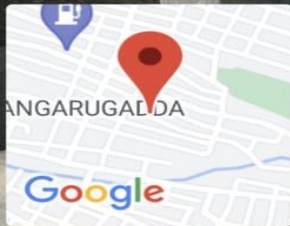


Nalgonda, Telangana, India
QJ2P+M39, Telangana 508355, India
Lat 16.751667°
Long 79.635044°
20/07/22 03:45 PM



Narsapur, Telangana, India
PHGW+WX6, Narsapur, Telangana 508355, India
Lat 16.727497°
Long 79.597075°
20/07/22 04:00 PM





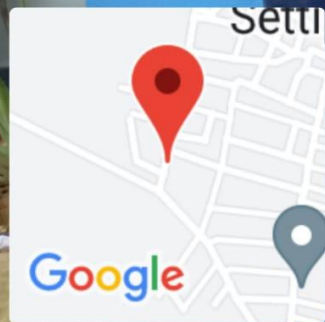
Miryalaguda, Telangana, India

H NO:7, 1494, Bangarugadda, Miryalaguda, Telangana 508207, India

Lat 16.87731°

Long 79.562104°

20/07/22 05:32 PM



Settipalem, Telangana, India

WG8R+7P2, Settipalem, Telangana 508217, India

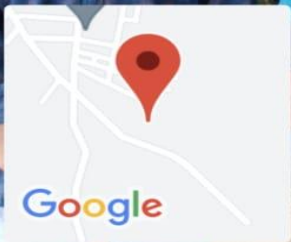
Lat 16.915407°

Long 79.541613°

22/07/22 10:32 AM



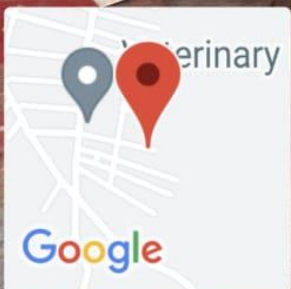
GPS Map Camera



Settipalem, Telangana, India
WG6V+XQR, Settipalem, Telangana 508217, India
Lat 16.911884°
Long 79.544642°
22/07/22 10:42 AM



GPS Map Camera



Settipalem, Telangana, India
WG6V+XQR, Settipalem, Telangana 508217, India
Lat 16.913234°
Long 79.544613°
22/07/22 10:51 AM



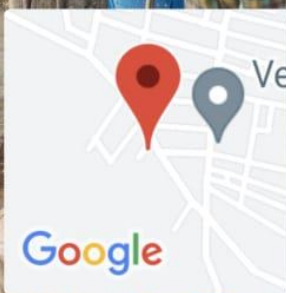
GPS Map Camera



Settipalem, Telangana, India
Settipalem Bus Stop, Settipalem, Telangana 508217, India
Lat 16.914472°
Long 79.542365°
22/07/22 11:00 AM



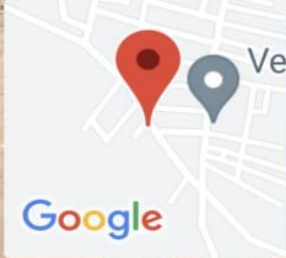
GPS Map Camera



Settipalem, Telangana, India
Unnamed Road, Itikyala, Telangana 508217, India
Lat 16.913517°
Long 79.542453°
22/07/22 11:05 AM



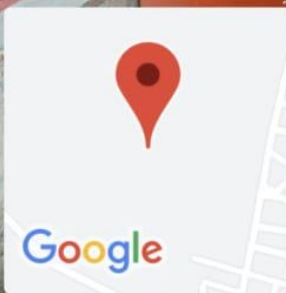
GPS Map Camera



Settipalem, Telangana, India
Unnamed Road, Settipalem, Telangana 508217, India
Lat 16.91357°
Long 79.542523°
22/07/22 11:09 AM



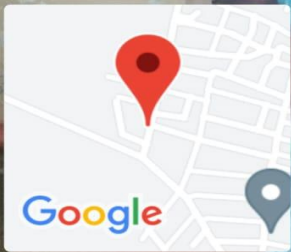
GPS Map Camera



Settipalem, Telangana, India
WG9R+GQ8, Settipalem, Telangana 508217, India
Lat 16.918236°
Long 79.540147°
22/07/22 11:16 AM



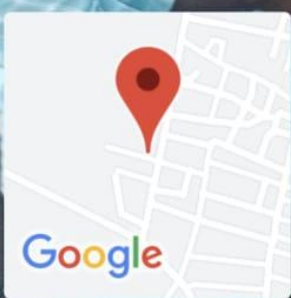
GPS Map Camera



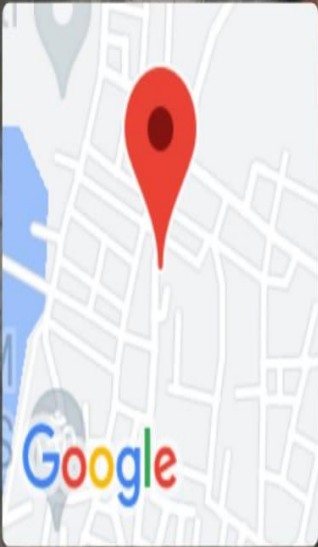

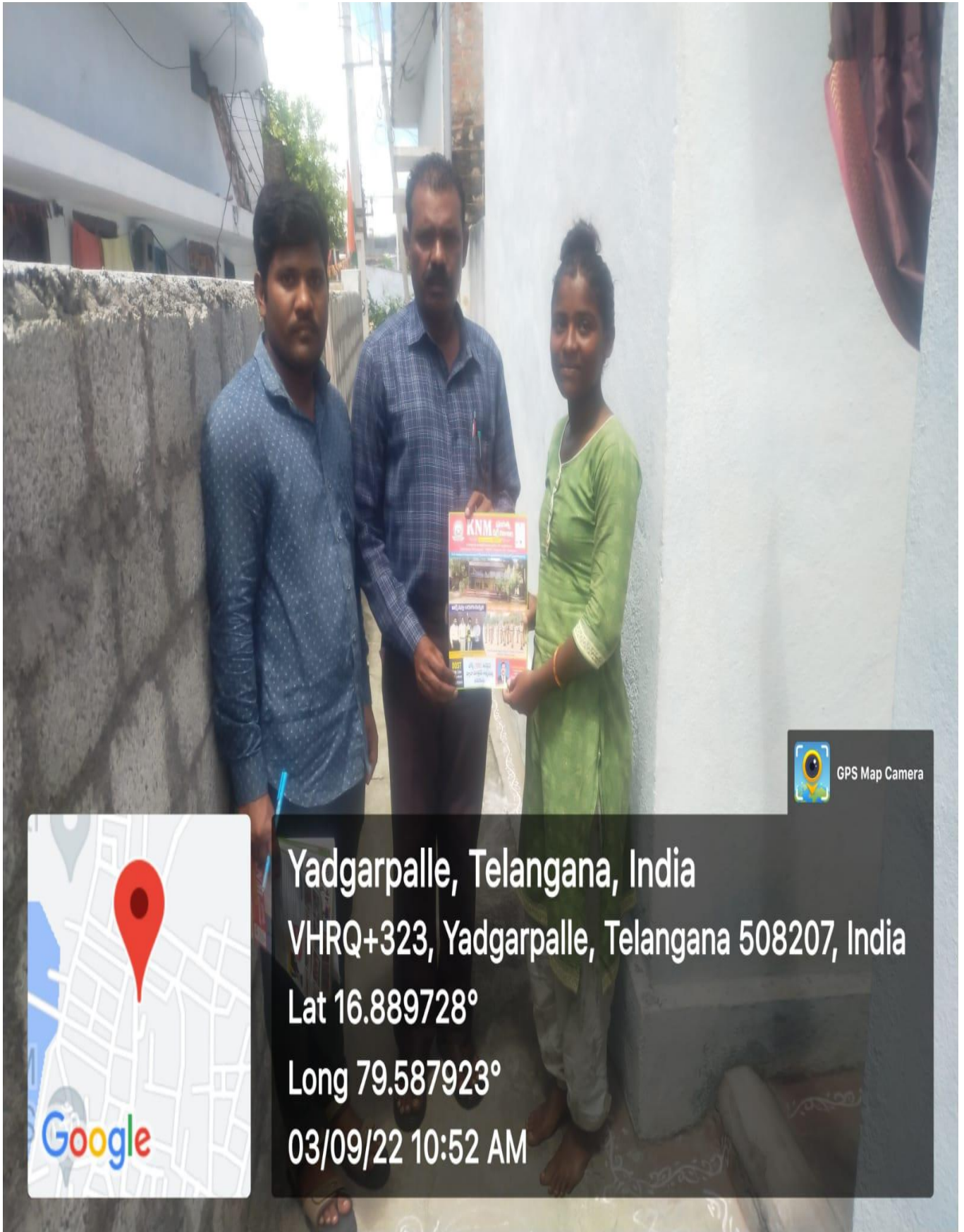
Settipalem, Telangana, India
WG8R+7P2, Settipalem, Telangana 508217, India
Lat 16.915589°
Long 79.541577°
22/07/22 11:20 AM



GPS Map Camera



Settipalem, Telangana, India
WG8R+7P2, Settipalem, Telangana 508217, India
Lat 16.916392°
Long 79.541592°
22/07/22 11:37 AM



Yadgarpalle, Telangana, India

VHRQ+323, Yadgarpalle, Telangana 508207, India

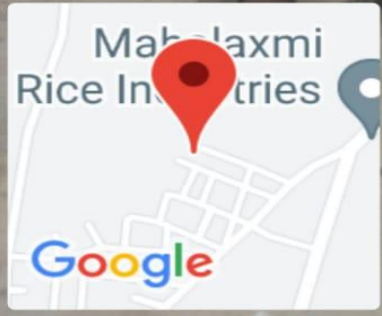
Lat 16.889728°

Long 79.587923°

03/09/22 10:52 AM



GPS Map Camera



Yadgarpalle, Telangana, India
Village Main Road, Yadgarpalle, Telangana
508207, India
Lat 16.894416°
Long 79.589518°
03/09/22 11:06 AM

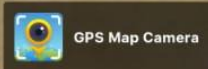
AP 2
58



GPS Map Camera



Garidepalli, Telangana, India
VPRQ+GCW, Garidepalli Road, Garidepalli, Telangana
508201, India
Lat 16.891854°
Long 79.738251°
03/09/22 11:10 AM



Yadgarpalle, Telangana, India
Village Main Road, Yadgarpalle, Telangana
508207, India
Lat 16.893275°
Long 79.58985°
03/09/22 11:10 AM



GPS Map Camera



Garidepalli, Telangana, India

VPRQ+GCW, Garidepalli Road, Garidepalli, Telangana

508201, India

Lat 16.891881°

Long 79.738218°

03/09/22 11:12 AM





GPS Map Camera



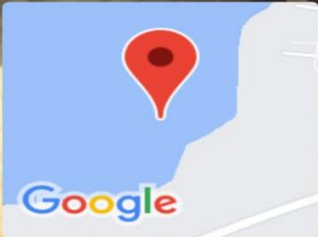
Garidepalli, Telangana, India

VPRP+HWM, Garidepalli, Telangana 508201, India

Lat 16.891476°

Long 79.737472°

03/09/22 11:18 AM



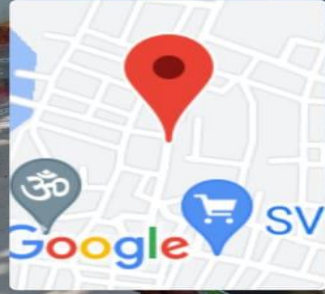
Miryalaguda, Telangana, India
Lake side path - Yadagiripalli to Miryalaguda, Miryalaguda,
Telangana 508207, India
Lat 16.88514°
Long 79.583697°
03/09/22 11:21 AM





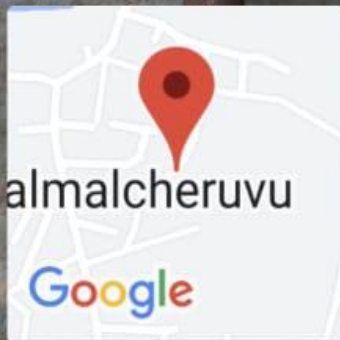
GPS Map Camera

Yadgarpalle, Telangana, India
VHQP+9XX, Yadgarpalle, Telangana 508207,
India
Lat 16.88898°
Long 79.587847°
03/09/22 11:48 AM GMT +05:30





GPS Map Camera



Kalmalcheruvu, Telangana, India

RPFV+VM4, Kalmalcheruvu, Telangana 508201, India

Lat 16.825164°

Long 79.744762°

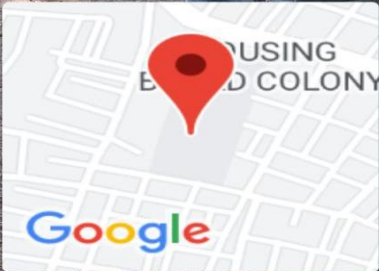
03/09/22 11:44 AM



GPS Map Camera

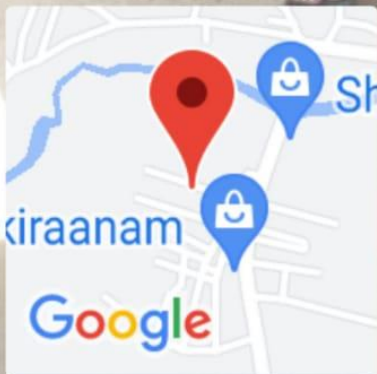
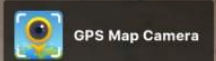


Kalmalcheruvu, Telangana, India
RPFV+VM4, Kalmalcheruvu, Telangana 508201, India
Lat 16.82518°
Long 79.744754°
03/09/22 11:52 AM



Miryalaguda, Telangana, India
VH8C+2RW, Housing Board Colony,
Miryalaguda, Telangana 508207, India
Lat 16.865027°
Long 79.572072°
03/09/22 12:23 PM

GPS Map Camera



Utlapally, Telangana, India
Unnamed Road, Harijana Wada, Vootla Palle,
Telangana 508217, India
Lat 16.930576°
Long 79.591611°
03/09/22 12:38 PM



GPS Map Camera



Utlapally, Telangana, India
WHHR+RV6, Harijana Wada, Utlapally, Telangana
508207, India
Lat 16.929624°
Long 79.591743°
03/09/22 12:44 PM



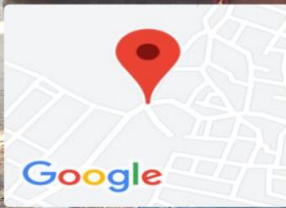
GPS Map Camera



Utlapally, Telangana, India
WHHR+RV6, Harijana Wada, Utlapally, Telangana
508207, India
Lat 16.929469°
Long 79.591742°
03/09/22 12:44 PM



GPS Map Camera



Ponugodu, Telangana, India

WPFJ+XJX, Shivalayam Main Rd, Ponugodu, Telangana 508201, India

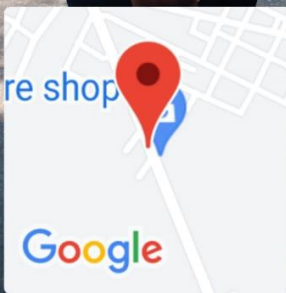
Lat 16.924931°

Long 79.731508°

03/09/22 03:40 PM



GPS Map Camera



Ponugodu, Telangana, India

WP9J+HCR, Ponugodu Main Rd, Ponugodu, Telangana 508201, India

Lat 16.919114°

Long 79.730832°

03/09/22 03:45 PM



GPS Map Camera

Chillepalli, Telangana, India

VMF2+29F, Chillepalli, Telangana 508218, India

Lat 16.872545°

Long 79.650568°

07/09/22 09:21 AM GMT +05:30



GPS Map Camera

Chillepalli, Telangana, India

VMF2+29F, Chillepalli, Telangana 508218, India

Lat 16.87256°

Long 79.65058°

07/09/22 09:20 AM GMT +05:30





 GPS Map Camera

Chillepalli, Telangana, India

VMF2+29F, Chillepalli, Telangana 508218, India

Lat 16.872557°

Long 79.650559°

07/09/22 09:20 AM GMT +05:30





GPS Map Camera



Narsapur, Telangana, India

PHGW+MJ2, Narsapur, Telangana 508355, India

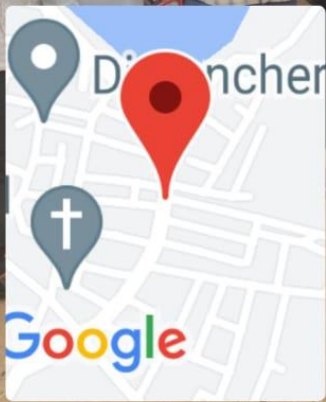
Lat 16.726886°

Long 79.596415°

07/09/22 09:44 AM



GPS Map Camera



Dirsenacherla, Telangana, India
VP44+VCV, Dirsenacherla, Telangana 508218,
India

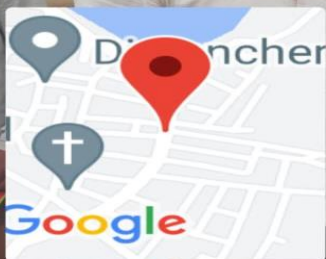
Lat 16.857672°

Long 79.706397°

07/09/22 09:40 AM GMT +05:30



GPS Map Camera



Dirsenacherla, Telangana, India
VP44+VCV, Dirsenacherla, Telangana 508218,
India

Lat 16.857663°

Long 79.706384°

07/09/22 09:39 AM GMT +05:30



GPS Map Camera

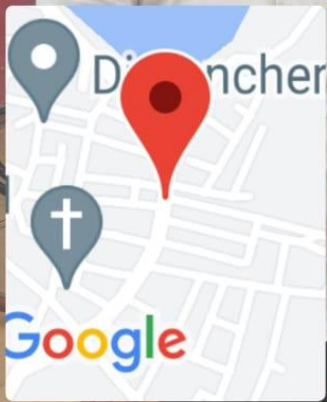
Dirsenacherla, Telangana, India

VP44+VCV, Dirsenacherla, Telangana 508218,
India

Lat 16.857668°

Long 79.706397°

07/09/22 09:38 AM GMT +05:30



GPS Map Camera

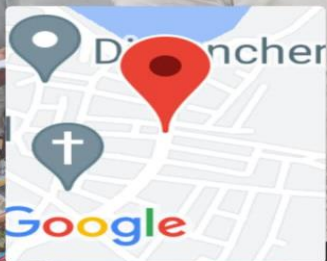
Dirsenacherla, Telangana, India

VP44+VCV, Dirsenacherla, Telangana 508218,
India

Lat 16.857661°

Long 79.706388°

07/09/22 09:38 AM GMT +05:30





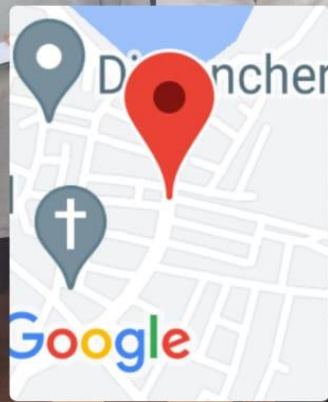
GPS Map Camera

Dirsenacherla, Telangana, India
VP44+VCV, Dirsenacherla, Telangana 508218,
India

Lat 16.857667°

Long 79.706393°

07/09/22 09:38 AM GMT +05:30



GPS Map Camera


Chillepalli, Telangana, India
VMF2+29F, Chillepalli, Telangana 508218, India
Lat 16.872547°

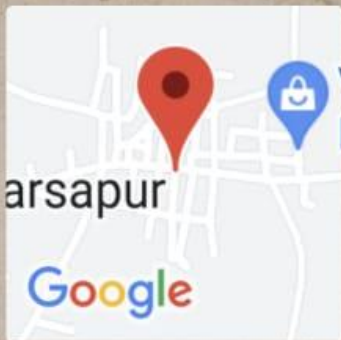
Long 79.650582°

07/09/22 09:36 AM GMT +05:30





 GPS Map Camera



Narsapur, Telangana, India

PHGW+WX6, Narsapur, Telangana 508355, India

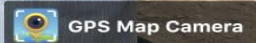
Lat 16.727382°

Long 79.596969°

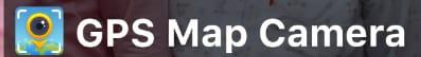
07/09/22 09:48 AM



Shunyapahad, Telangana, India
PMJG+W58, Shunyapahad, Telangana 508355, India
Lat 16.732381°
Long 79.675576°
07/09/22 10:30 AM



Guduguntla Palem, Telangana, India
RMCX+HM9, Guduguntla Palem, Telangana
508218, India
Lat 16.821699°
Long 79.698909°
07/09/22 10:34 AM GMT +05:30





Shunyapahad, Telangana, India
PMMG+688, Shunyapahad, Telangana 508355, India
Lat 16.73313°
Long 79.675996°
07/09/22 10:37 AM

GPS Map Camera



GPS Map Camera



Miryalaguda, Telangana, India

VH7C+XPX, Housing Board Colony, Miryalaguda,

Telangana 508207, India

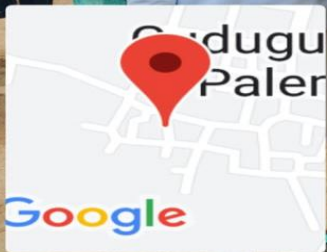
Lat 16.864783°

Long 79.571854°

07/09/22 10:37 AM



GPS Map Camera



Guduguntla Palem, Telangana, India

RMCX+J38, Guduguntla Palem, Telangana

508218, India

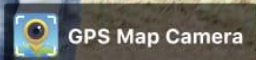
Lat 16.821473°

Long 79.697974°

07/09/22 10:41 AM GMT +05:30



Shunyapahad, Telangana, India
1, Shunyapahad, Telangana 508355, India
Lat 16.733791°
Long 79.676226°
07/09/22 10:45 AM

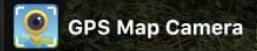


Guduguntla Palem, Telangana, India
RMFX+H64, Guduguntla Palem, Telangana
508218, India
Lat 16.824386°
Long 79.698328°
07/09/22 10:53 AM GMT +05:30

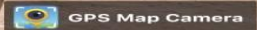





Shunyapahad, Telangana, India
PMJG+874, Shunyapahad, Telangana 508355, India
Lat 16.730543°
Long 79.675862°
07/09/22 11:00 AM

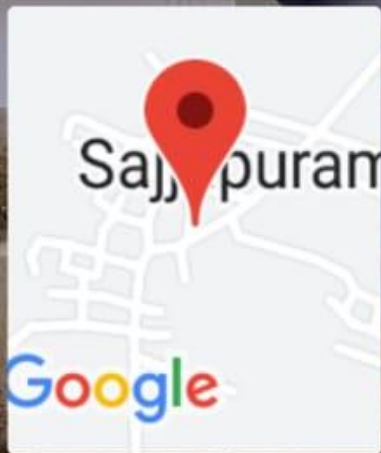


Wadapally, Telangana, India
2-52, Wadapally, Telangana 508355, India
Lat 16.703511°
Long 79.677754°
07/09/22 11:19 AM





 GPS Map Camera



Sajjapuram, Telangana, India

QMQR+5X8, Sajjapuram, Telangana

508218, India

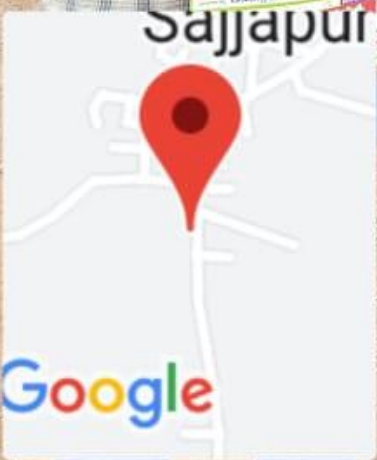
Lat 16.78763°

Long 79.695307°

07/09/22 11:35 AM GMT +05:30



GPS Map Camera



Sajjapuram, Telangana, India
Unnamed Road, Sajjapuram, Telangana
508218, India
Lat 16.786124°
Long 79.694582°
07/09/22 11:44 AM GMT +05:30



Sajjapuram
Google

GPS Map Camera
Sajjapuram, Sajjapuram, Telangana, India
Unnamed Road, Sajjapuram, Telangana 508218, India
Lat 16.786485°
Long 79.694598°
07/09/22 11:56 AM GMT +05:30

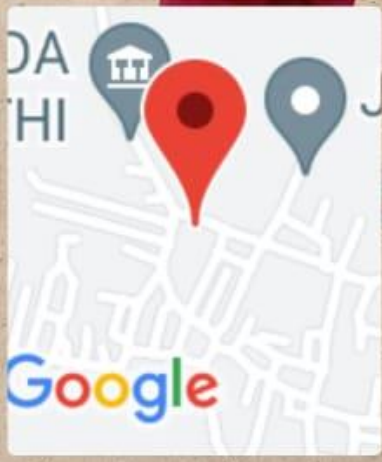


Miryalaguda
HOUSING BOARD COLON
Google Aryan

GPS Map Camera
Miryalaguda, Miryalaguda, Telangana, India
VH7C+XPX, Housing Board Colony, Miryalaguda, Telangana 508207, India
Lat 16.864705°
Long 79.571842°
07/09/22 12:11 PM



GPS Map Camera



Nalgonda, Telangana, India
QMFV+25G, Telangana 508355, India
Lat 16.772901°
Long 79.693459°
07/09/22 12:15 PM GMT +05:30



Ravipahad, Telangana, India
PP5J+M8H, Ravipahad, Telangana 508355, India
Lat 16.708954°
Long 79.730955°
07/09/22 12:29 PM

GPS Map Camera



Komatikunta, Telangana, India
QPC6+W4V, Komatikunta, Telangana
508218, India
Lat 16.772396°
Long 79.709914°
07/09/22 12:30 PM GMT +05:30

GPS Map Camera



 GPS Map Camera



Bothalapalem, Telangana, India

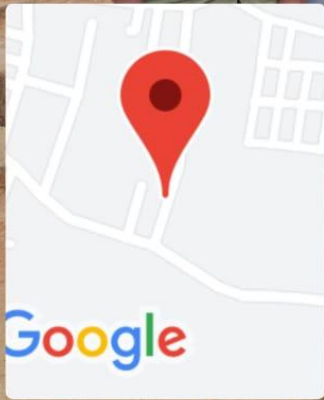
Unnamed Road, Bothalapalem,

Telangana 508218, India

Lat 16.786528°

Long 79.736296°

07/09/22 01:12 PM GMT +05:30




Bothalapalem, Telangana, India

QPPM+3M7, Bothalapalem, Telangana 508218,
India

Lat 16.784582°

Long 79.73432°

07/09/22 01:28 PM GMT +05:30

 **GPS Map Camera**



Bicycle bal


Kalmalcheruvu, Telangana, India

RPFx+QM4, Kalmalcheruvu, Telangana 508201,
India


Lat 16.824495°

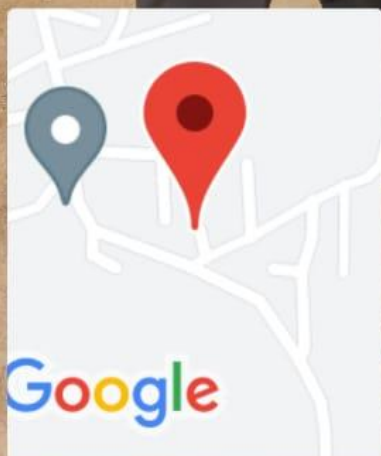
Long 79.749636°

07/09/22 02:01 PM GMT +05:30

 **GPS Map Camera**



 GPS Map Camera



Kalmalcheruvu, Telangana, India

RPFV+584, Kalmalcheruvu, Telangana

508201, India

Lat 16.82227°

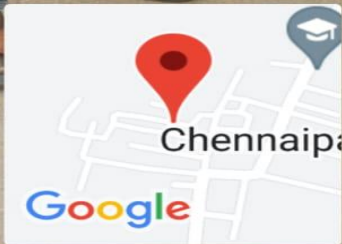
Long 79.744942°

07/09/22 02:14 PM GMT +05:30



Adavidivulapally, Telangana, India
MG67+VCR, Adavidivulapally, Telangana 508207, India
Lat 16.662627°
Long 79.513633°
07/09/22 03:25 PM

GPS Map Camera



Chennaipalem, Telangana, India
QFQX+99V, Chennaipalem, Telangana 508207, India
Lat 16.788747°
Long 79.497485°
07/09/22 04:21 PM

GPS Map Camera



Ragadapa, Telangana, India
Unnamed Road, Ragadapa, Telangana 508207, India
Lat 16.757223°
Long 79.510085°
07/09/22 04:02 PM

GPS Map Camera



GPS Map Camera



Ragadapa, Telangana, India

Unnamed Road, Ragadapa, Telangana 508207, India

Lat 16.757109°

Long 79.510002°

07/09/22 03:58 PM



GPS Map Camera



Ragadapa, Telangana, India
PGR4+6RQ, Ragadapa, Telangana 508207, India
Lat 16.740203°
Long 79.50672°
07/09/22 03:50 PM