

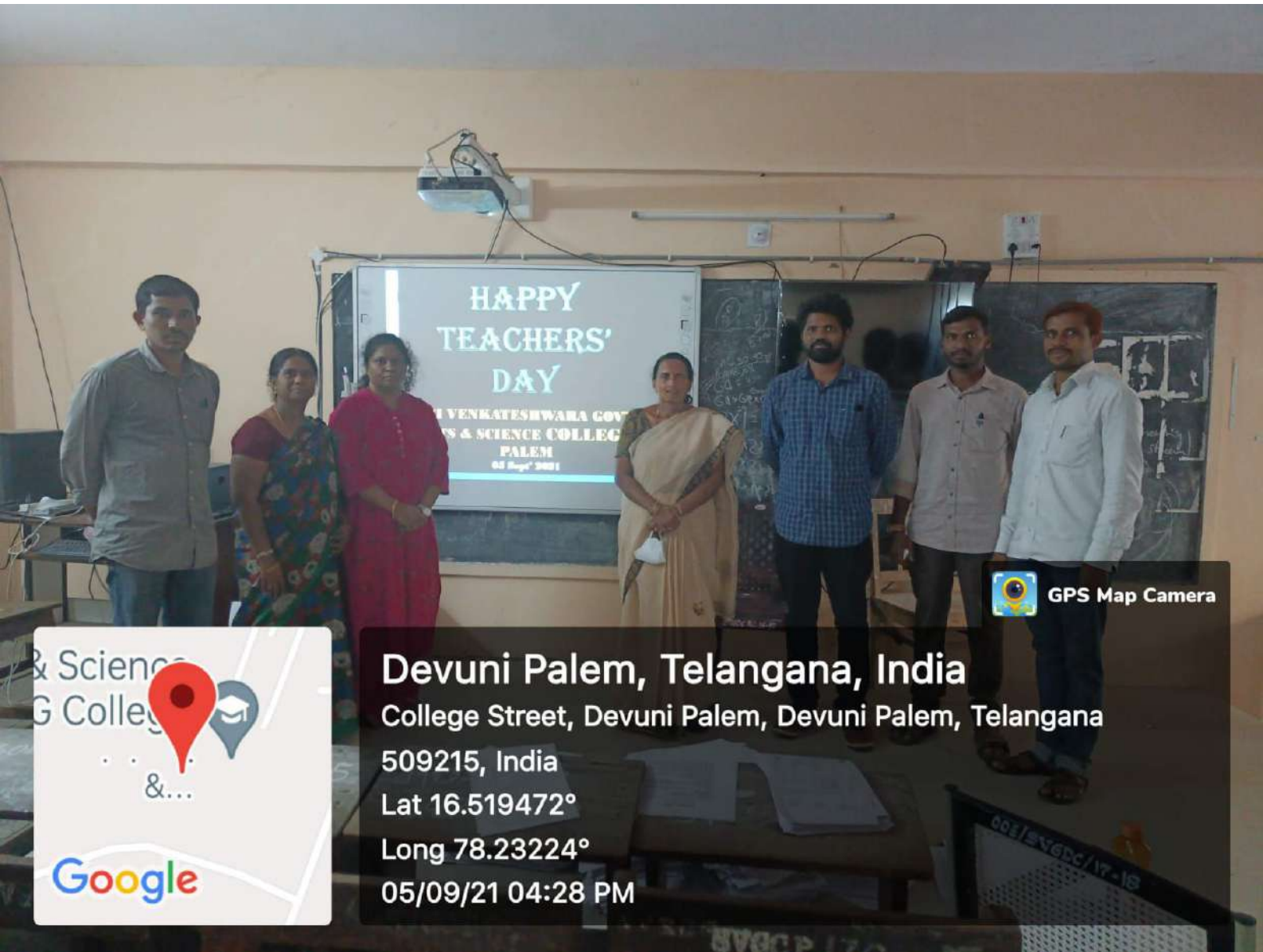


**Osmania University**  
University with Potential for Excellence | Accredited by NAAC with A+ Grade | Category-I University  
Workshop  
on  
Quality Enhancement Practices in Government Degree Colleges in Telangana State  
20/09/2021  
Osmania University  
Government of  
Telangana State  
USA

Adikmet Main Road

Google

**Secunderabad, Telangana, India**  
Boudha Nagar Rd, Osmania University, Amberpet, Secunderabad,  
Telangana 500007, India  
Lat N 17° 25' 1.7256"  
Long E 78° 31' 18.4548"  
20/09/21 05:29 PM



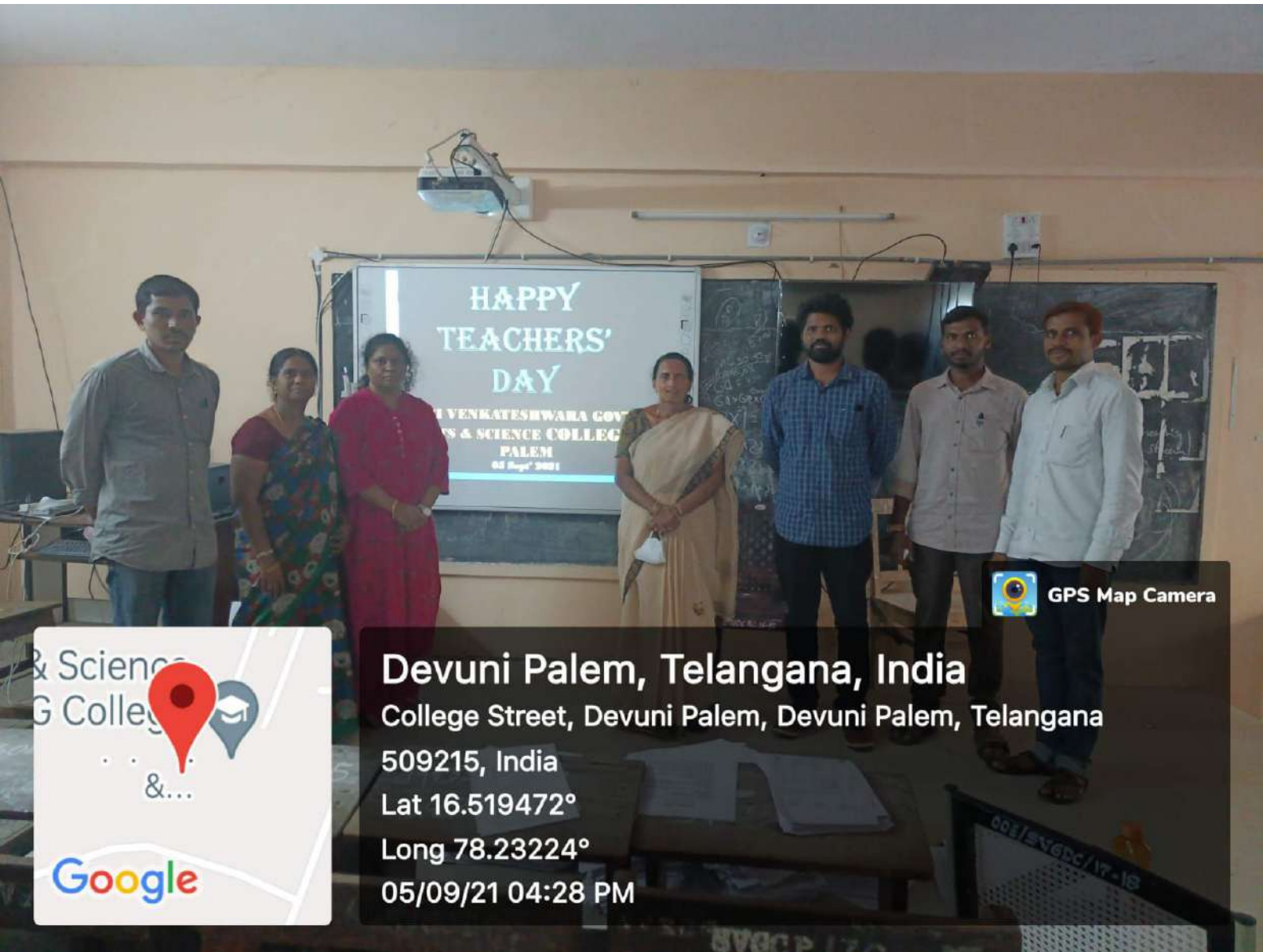
 GPS Map Camera

& Science  
G Colleg  
&...



**Google**

**Devuni Palem, Telangana, India**  
 College Street, Devuni Palem, Devuni Palem, Telangana  
 509215, India  
 Lat 16.519472°  
 Long 78.23224°  
 05/09/21 04:28 PM



 GPS Map Camera

& Science  
G Colleg  
&...



**Google**

**Devuni Palem, Telangana, India**  
 College Street, Devuni Palem, Devuni Palem, Telangana  
 509215, India  
 Lat 16.519472°  
 Long 78.23224°  
 05/09/21 04:28 PM



SEMINAR HALL  
2

ಶಿವಮೊಗ್ಗದ ಪ್ರಗತಿ ಮತ್ತು ಸಮಸ್ಯೆ - 2020  
ಶಿವಮೊಗ್ಗದ ಪ್ರಗತಿ ಮತ್ತು ಸಮಸ್ಯೆ - 2020  
ಶಿವಮೊಗ್ಗದ ಪ್ರಗತಿ ಮತ್ತು ಸಮಸ್ಯೆ - 2020

1963



## Devuni Palem, Telangana, India

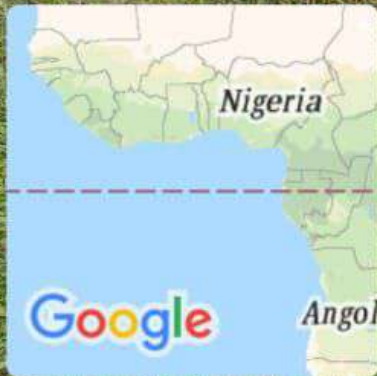
Palem Village, Bijinapally Mandal, Mahabubnagar Dist., Devuni Palem, Telangana

509215, India

Lat 16.518904°

Long 78.232261°

06/10/21 12:51 PM



## Devuni Palem, Telangana, India

College Street, Devuni Palem, Devuni Palem, Telangana 509215,  
India

Lat N 16° 31' 9.606"

Long E 78° 13' 57.0468"

07/10/21 04:31 PM



శ్రీ వెంకటేశ్వర ప్రభుత్వ డిగ్రీ కళాశాల  
అదనపు తరగతి గదుల నిర్మాణము

(RUSA సెధులతో నిర్మించబడినది) అంచనా విలువ: 70.00 లక్షల రూపాయలు.







GOVERNMENT OF TELANGANA  
DEPARTMENT OF HIGHER EDUCATION

# SRI VENKATESHWARA GOVERNMENT ARTS & SCIENCE COLLEGE

Palem, Nagarkurnool Dist.-509215

(Accredited by NAAC With "B" Grade, Affiliated to Palamuru University)

**ISO 9001:2015**





& Science  
G Colleg



&...



**Devuni Palem, Telangana, India**  
College Street, Devuni Palem, Devuni Palem,  
Telangana 509215, India  
Lat N 16° 31' 10.254"  
Long E 78° 13' 56.3844"  
03/10/21 03:38 PM