



GOVERNMENT DEGREE COLLEGE, SUDIMALLA-VIII, YELLANDU,

BhadradriKothagudem- Dist, Telangana State

E Mail: gdcyellandu.jkc@gmail.com

Re Accredited with "B" Grade by NAAC

College Website: <http://gdcts.cgg.gov.in/sudimalla.edu>



Present: Dr.P.Padma M.Sc., Ph.D.
Principal

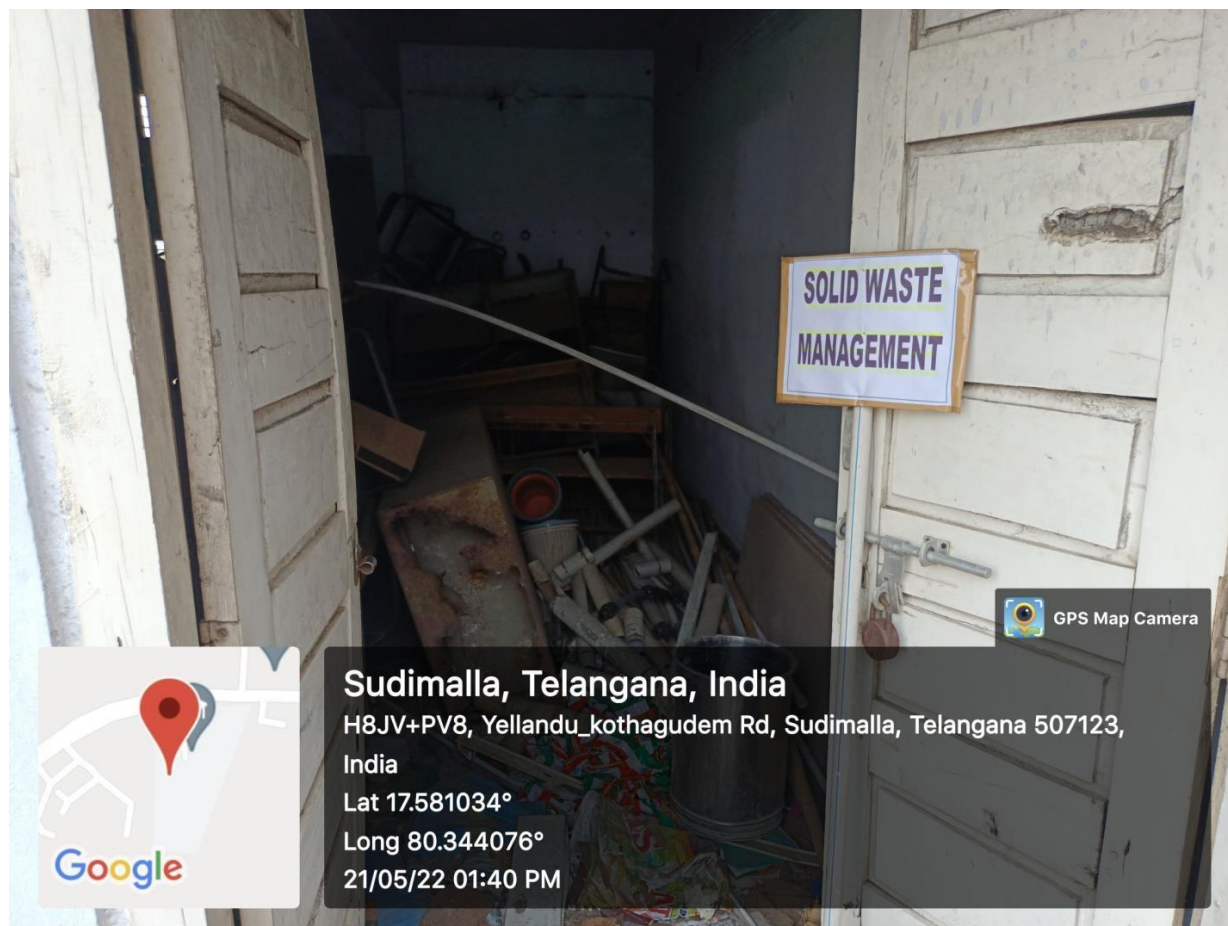
Office: 08745-295017
Cell.No.9247864403


The facilities in the institution for the management of the following types of degradable and non-degradable waste.

- Solid waste management

Waste Management:

The college has maintained solid waste material in the prescribed places of the premises.





Sudimalla, Telangana, India

H8JV+RF7, Yellandu_kothagudem Rd, Sudimalla, Telangana 507123, India

Lat 17.581399°

Long 80.344074°

21/05/22 01:13 PM

Solid waste management in the outer side of college building.

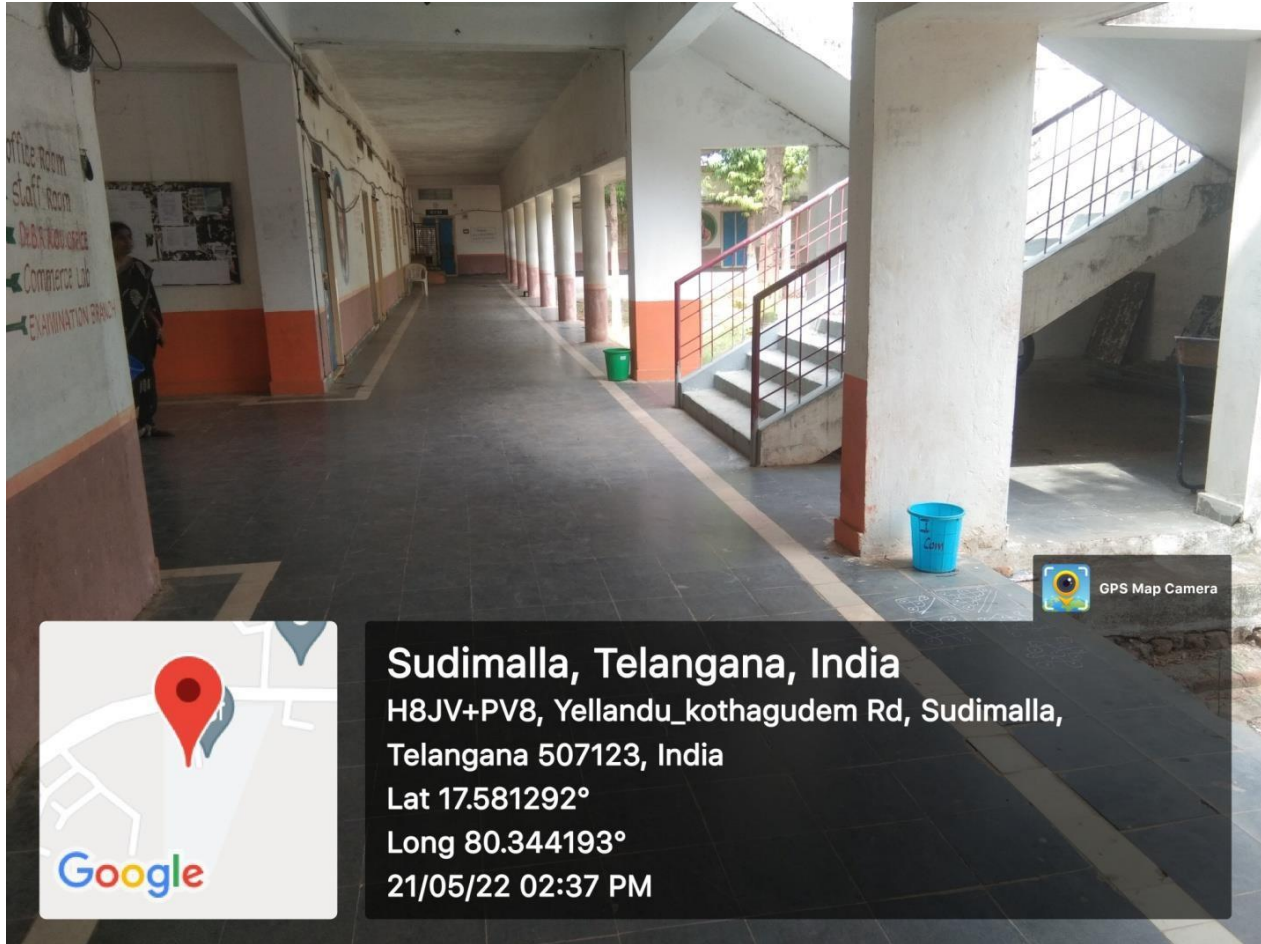


Dustbin used in the staff room to collect the solid waste



Sudimalla, Telangana, India
H8JV+RF7, Yellandu_kothagudem Rd, Sudimalla,
Telangana 507123, India
Lat 17.581414°
Long 80.344063°
21/05/22 02:36 PM

Dustbin used in the office room to collect the solid waste



Dustbin used in the corridor to collect the solid waste



Dustbin used in the class room s to collect the solid waste

Sanitary Napkin vending machine(INCINERATOR)



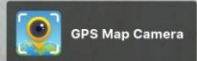
Sudimalla, Telangana, India

H8JV+RF7, Yellandu_kothagudem Rd, Sudimalla,
Telangana 507123, India

Lat 17.58118°

Long 80.343997°

18/05/22 10:53 AM

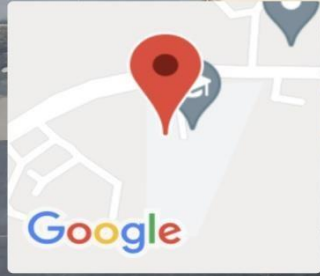


Sudimalla, Telangana, India
H8JV+PV8, Yellandu_kothagudem Rd,
Sudimalla, Telangana 507123, India
Lat 17.581242°
Long 80.344598°
21/05/22 02:40 PM

Dustbin used in the class room s to collect the solid waste



GPS Map Camera

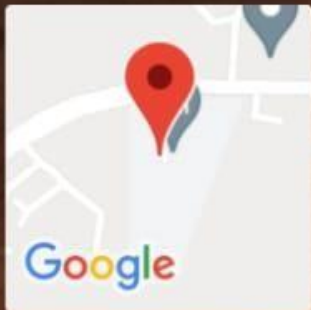


Sudimalla, Telangana, India
H8JV+RF7, Yellandu_kothagudem Rd, Sudimalla, Telangana
507123, India
Lat 17.581358°
Long 80.344081°
21/05/22 02:58 PM

Dustbin used in the Botany lab to collect the solid waste



GPS Map Camera



Sudimalla, Telangana, India


H8JV+PV8, Yellandu_kothagudem Rd, Sudimalla,
Telangana 507123, India

Lat 17.581395°

Long 80.344279°


21/05/22 03:50 PM

Dustbin used in the Principals chamber to collect the solid waste





GPS Map Camera



Sudimalla, Telangana, India

H8JV+PV8, Yellandu_kothagudem Rd, Sudimalla,

Telangana 507123, India

Lat 17.58111°

Long 80.344511°

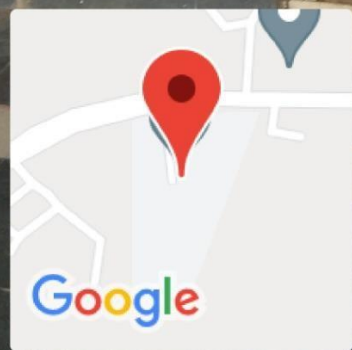
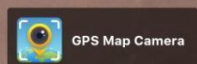
21/05/22 03:03 PM



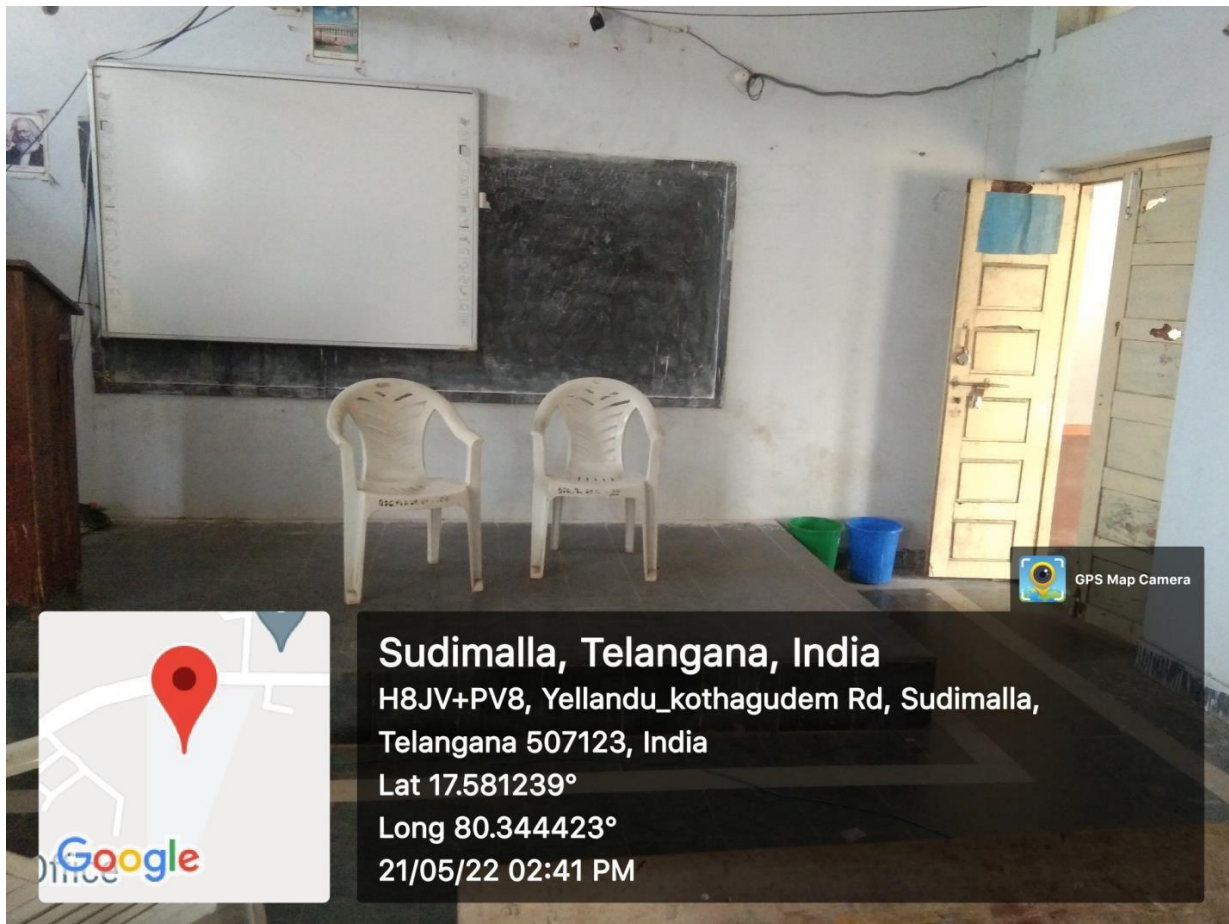
LIBRARY

LIBRARY TIMINGS
GOVT. DEGREE COLLEGE
Yellandu
8:00 am TO 9:00 am
&
3:30 pm TO 4:30 pm.

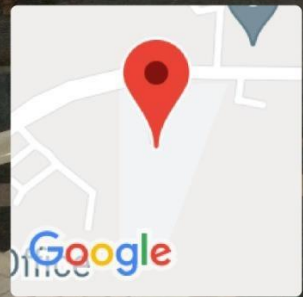
I wasted time and now with Time
waste me-williamshakespeare



Sudimalla, Telangana, India
H8JV+PV8, Yellandu_kothagudem Rd,
Sudimalla, Telangana 507123, India
Lat 17.581387°
Long 80.344504°
21/05/22 02:48 PM



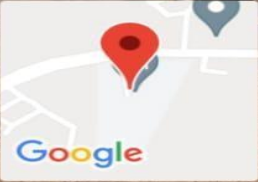
GPS Map Camera



Sudimalla, Telangana, India
H8JV+PV8, Yellandu_kothagudem Rd, Sudimalla,
Telangana 507123, India
Lat 17.581239°
Long 80.344423°
21/05/22 02:41 PM

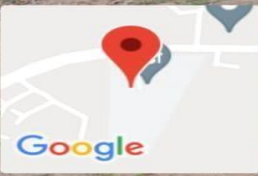


Bio-compost pit used for bio waste produced by plants, animals and waste food materials.



Sudimalla, Telangana, India

H8JV+PV8, Yellandu_kothagudem Rd, Sudimalla, Telangana 507123, India
Lat 17.581506°
Long 80.344396°
23/05/22 04:49 PM



Sudimalla, Telangana, India

H8JV+PV8, Yellandu_kothagudem Rd, Sudimalla, Telangana 507123, India
Lat 17.581146°
Long 80.344271°
23/05/22 04:48 PM





GPS Map Camera



Sudimalla, Telangana, India

H8JV+PV8, Yellandu_kothagudem Rd, Sudimalla, Telangana 507123, India

Lat 17.581346°

Long 80.344184°

23/05/22 04:47 PM



Cleaning of campus by Grampanchayti workers Subashnagar, Yellandu



Campus cleaning with the help of weeding machine