



GOVERNMENT DEGREE COLLEGE NARSAMPET
WARANGAL DISTRICT (RURAL) 506132 TELANGANA STATE
wgl.jkc.nspt@gmail.com; **Mob.9849551559**
website:<https://www.gdcts.cgg.gov.in/narsampet.edu>



7.1.4 **Water Harvesting Pits.**

Water harvesting /Recharging pit was dug near the Hand pump





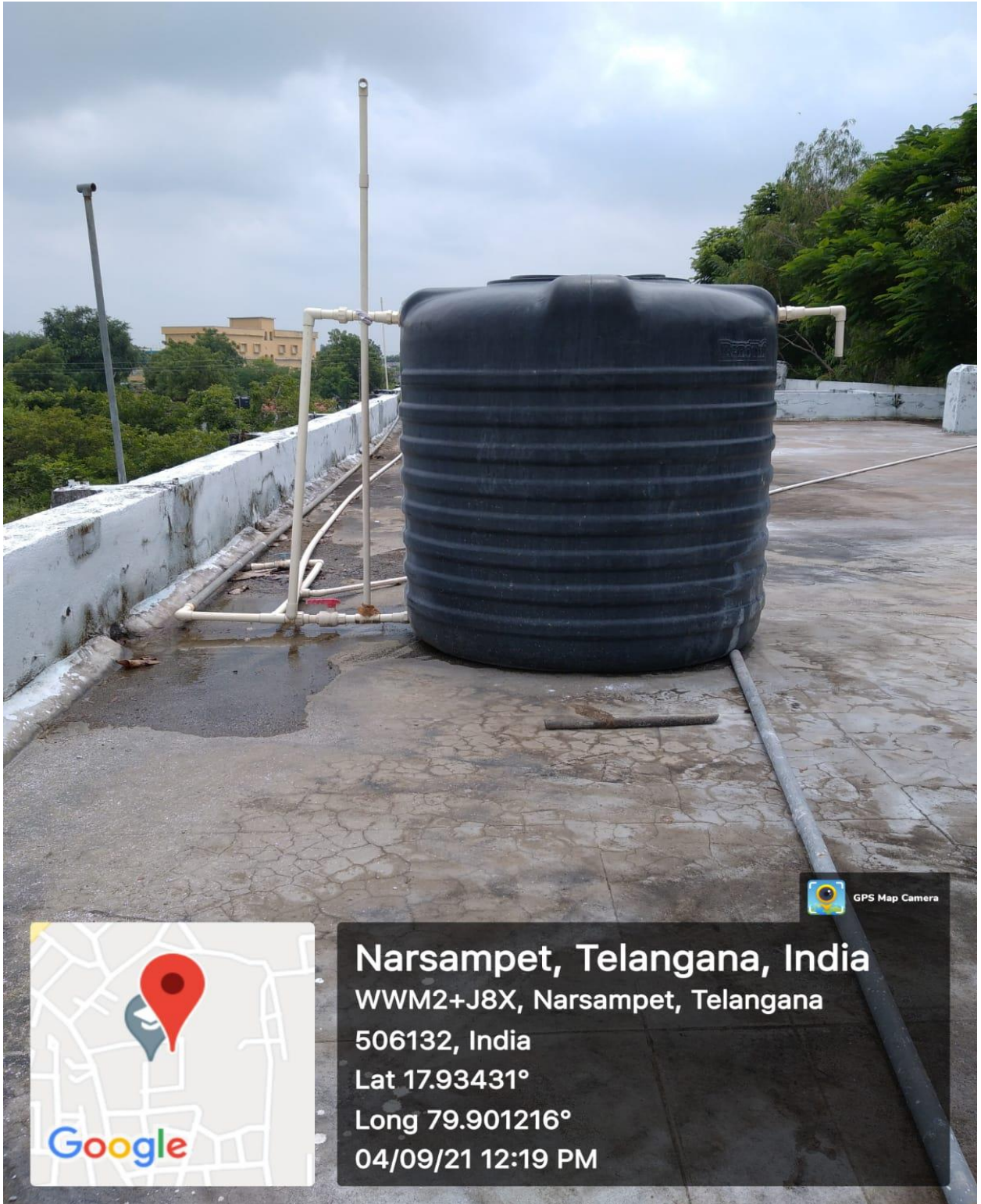
Water harvesting /Recharging pit was dug near the Hand pump

Rain Water harvesting / Recharging pit was dug near the Drinking Water taps



Over Head Water tank on the Girls Toilets Block I & II in the College to uninterrupted Water supply to the toilets





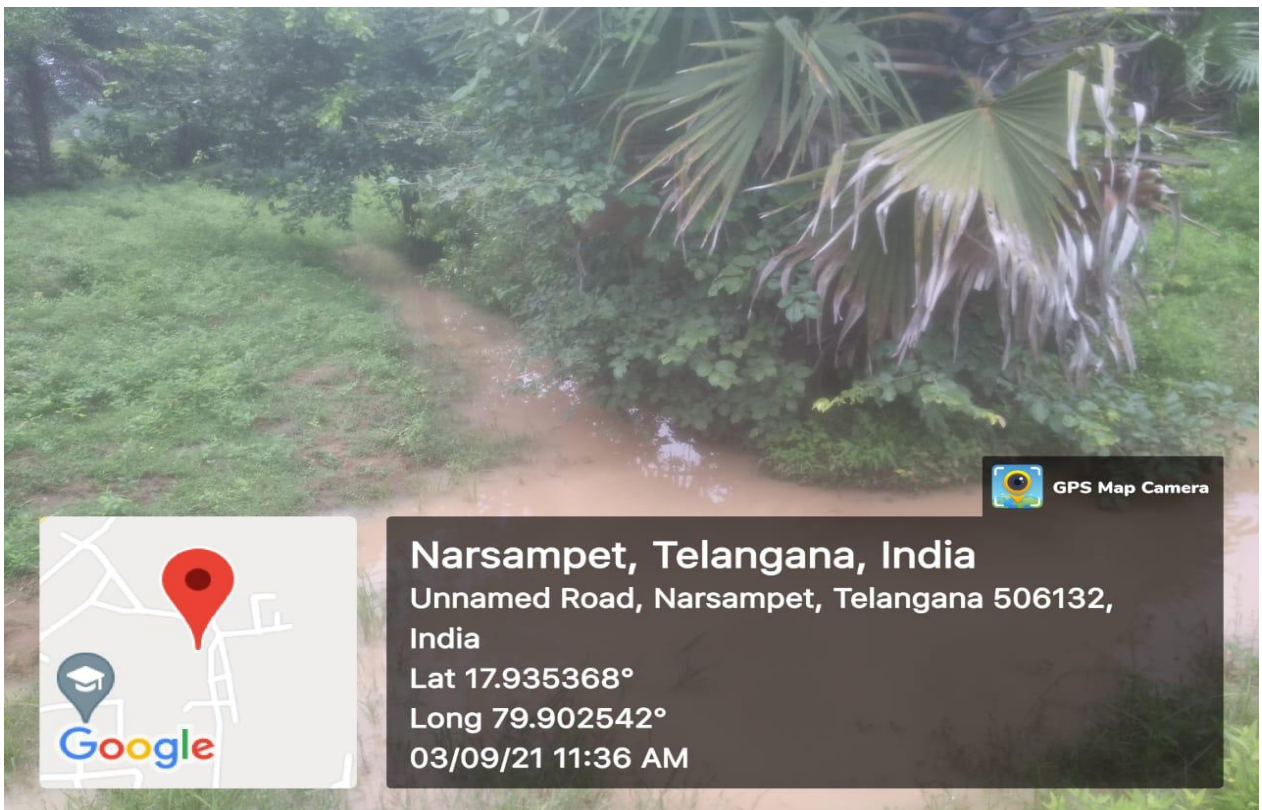
Narsampet, Telangana, India
WWM2+J8X, Narsampet, Telangana
506132, India
Lat 17.93431°
Long 79.901216°
04/09/21 12:19 PM

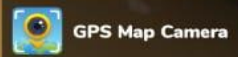
Over Head Tank on the College Roof for the Drinking Water & Gardening purpose in the college



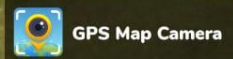
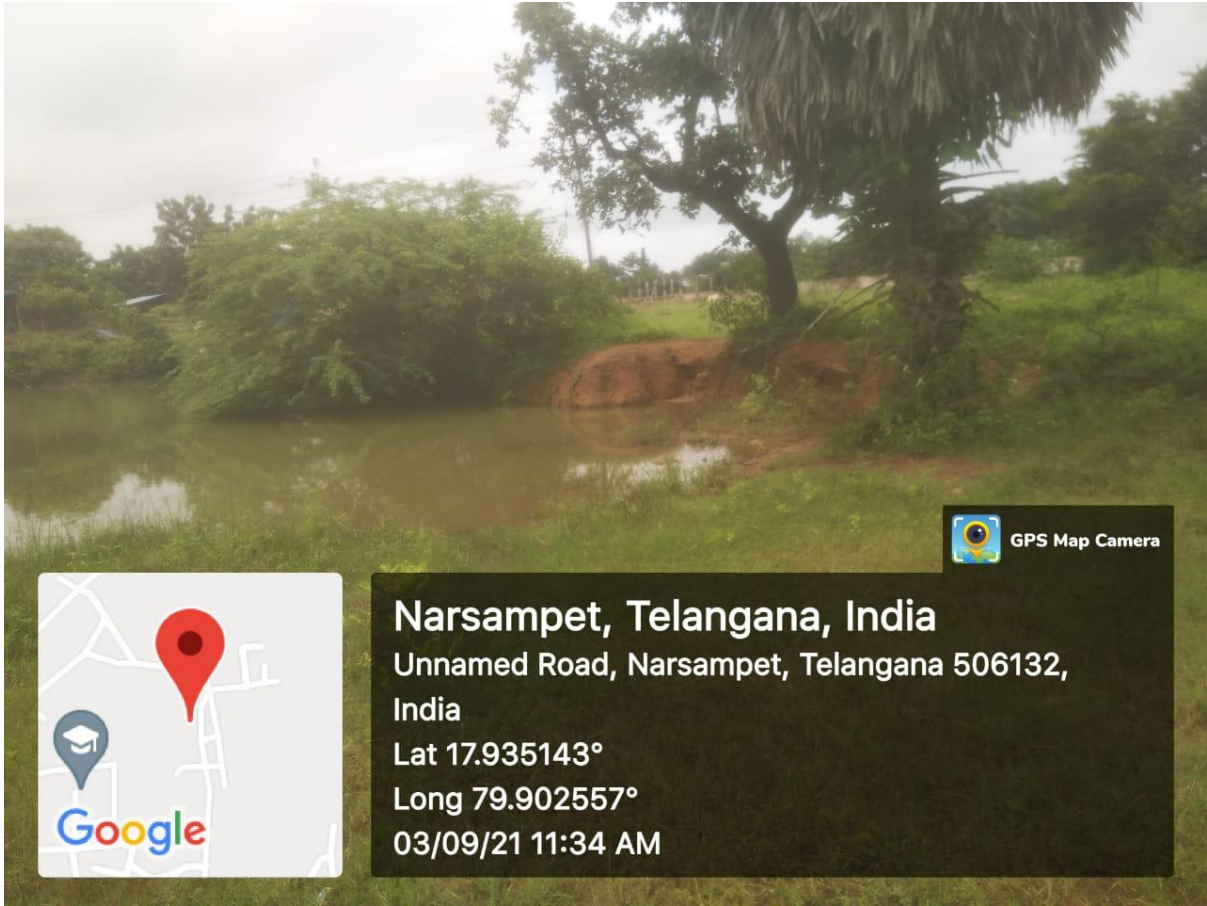
Newly Installed Over Head Tank on the Principals Chamber Roof for the water supply to the Principals Office & Haritha Haram Plants.

Rain Water Harvesting Pits in College premises, due to which ground water level increased





Narsampet, Telangana, India
Unnamed Road, Narsampet, Telangana
506132, India
Lat 17.935376°
Long 79.902554°
03/09/21 11:36 AM



Narsampet, Telangana, India

Unnamed Road, Narsampet, Telangana 506132,
India

Lat 17.935143°

Long 79.902557°

03/09/21 11:34 AM

Water Distribution System in the College Campus





Pipe line System for the Supply of Water from the Over Head Tanks to Botany, Zoology and Chemistry Laboratories, R.O. Plant & Washrooms



GPS Map Camera



Narsampet, Telangana, India

WVMX+RWR, Narsampet, Telangana 506132, India

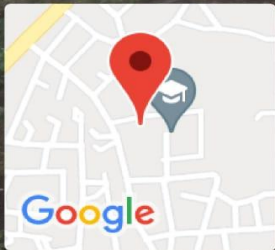
Lat 17.934355°

Long 79.900219°

03/09/21 11:47 AM



GPS Map Camera



Narsampet, Telangana, India

WWM2+J8X, Narsampet, Telangana 506132, India

Lat 17.93428°

Long 79.900318°

03/09/21 11:43 AM

Open Well