



govt hospital, new mujgi, 39H6+MMX, AP  
Housing Board Colony, Nirmal, Telangana  
504105, India

Latitude

19.07932778°

Longitude

78.36180451°


Local 12:09:24 PM

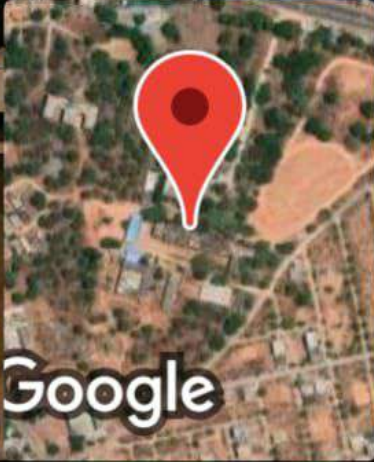
GMT 06:39:24 AM

Altitude 335 meters

Tuesday, 14.03.2023



 GPS Map Camera



**Nirmal, Telangana, India**  
govt hospital, new mujgi, 39H6+MMX, AP Housing Board Colony, Nirmal, Telangana 504105, India  
Lat 19.079323°  
Long 78.36182°  
29/11/22 10:23 AM GMT +05:30

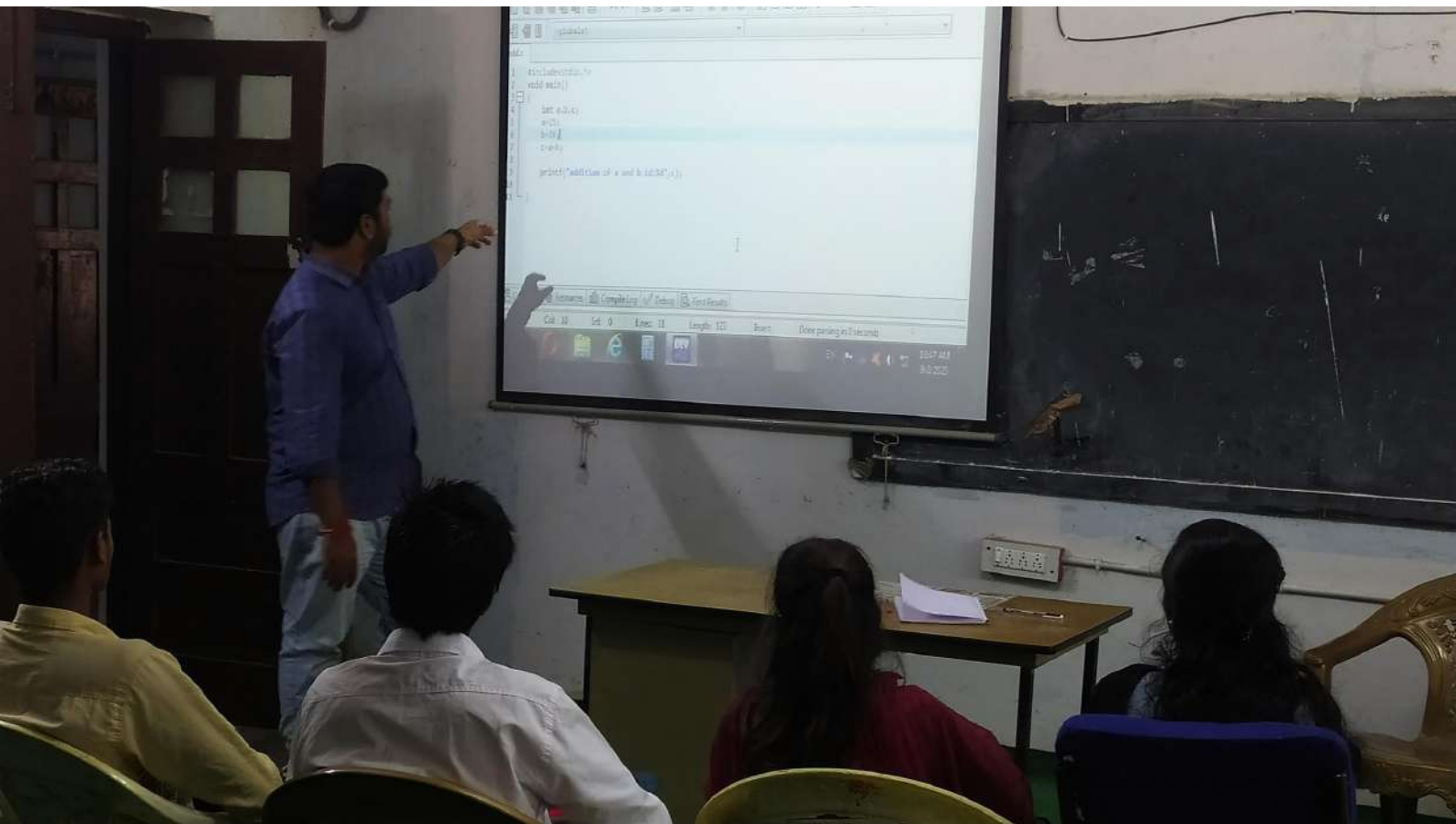
GOVERNMENT DEGREE COLLEGE  
NIRMAL  
ECHO NIRMAL CLUB



GOVERNMENT DEGREE COLLEGE  
NIRMAL  
Department of Mathematics







NATIONAL SERVICE SCHEME  
ORIENTATION PROGRAM

Dt: 24.11.2022

Government Degree College  
Nirmal

GOVERNMENT DEGREE COLLEGE



NIRMAL



Entrepreneurship Development

Student Innovation

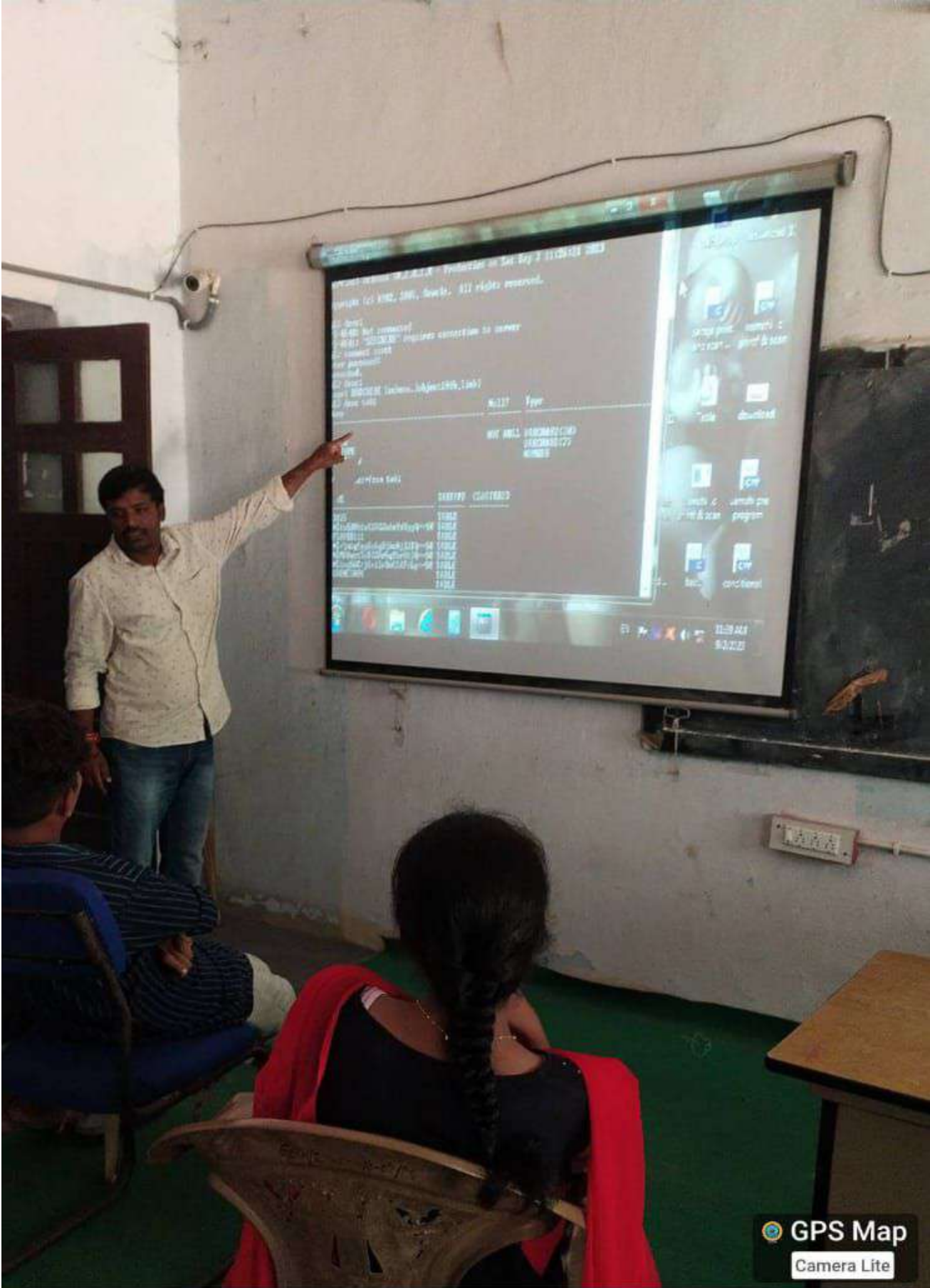


Coordinator: Raghunath Ganapathi

Members : B. Umesh







GPS Map  
Camera Lite

### Nirmal India

39M5+42P, Nirmal - Mancherla Rd, AP Housing Board Colony, Nirmal, Telangana 504106, India

September 2, 2023

0 m

**Latitude** 19.0829685

**GMT** 06:14 am

**Longitude** 78.3577333

**Local Time** 11:44 am





GOVERNMENT DEGREE COLLEGE,  
NIRMAL.  
Department of Chemistry  
Welcomes you all to the  
Valedictory Session of Add On  
Course in  
SOFTWARE TOOLS IN CHEMISTRY.  
16.09.2023

Chief Guest  
Inauguration  
Lighting Lamp  
Date: 16.09.2023



BE BITTER