


DETAILS OF FACILITIES FOR CULTURAL ACTIVITIES, YOGA, GAMES AND SPORTS

| S N O | NATURE OF ROOM | | DIMEN SIONS (FT) | AREA (SFTS) |
|-------------|---|----|------------------------|--------------------|
| 1 | Auditorium | 01 | 114X53 | 6,042 |
| 2 | Mini Seminar Hall | 01 | 48X25 | 1200 |
| 3 | Open Dais (in Play ground) | 01 | | |
| 4 | Open Dais (In the middle of Main Building) | 01 | | |
| 5 | Yoga and Meditation Hall | 01 | 79X26 | 2,054 |
| 6 | Conference hall for staff(At Principal Chamber) | 01 | 28X26 | 728 |

1

Auditorium







2

Mini Seminar Hall



| | | |
|---|----------------------------------|--|
| | |  |
| 3 | Open Dais (in Play ground) |  <div data-bbox="717 1255 938 1377">  </div> <div data-bbox="971 1262 1412 1377"> <p>Khammam, Telangana, India 7537+36R, Indira Nagar Colony, Khammam, Telangana 507002, India Lat 17.253186° Long 80.163448° 09/02/23 10:10 AM</p> </div> |



| | | |
|----------|--|--|
| <p>4</p> | <p>Open Dais (In the middle of Main Building)</p> |  <p>GPS Map Camera</p>  <p>Khammam, Telangana, India Indira Nagar Colony, Khammam, Telangana 507002, India Lat 17.254077° Long 80.162957° 08/02/23 03:31 PM GMT +05:30</p> |
| <p>5</p> | <p>Yoga and Meditation Hall</p> |  <p>GPS Map Camera</p>  <p>Khammam, Telangana, India Indira Nagar Colony, Khammam, Telangana 507002, India Lat 17.254184° Long 80.162724° 06/02/23 11:08 AM GMT +05:30</p> |



DETAILS OF COLLEGE WISE ROOMS(Physical Education)

| SN O | NATURE OF ROOM | | DIMENSIONS (FT) | AREA (SFTS) |
|---------|---------------------------|----|--------------------|----------------|
| 1 | | | | |
| 2 | Physical Education room | 03 | 34X24 | 816 |
| 3 | Indoor Stadium | 01 | 75X55 | 4,125 |
| 4 | Zymnasium (Multi station) | 01 | 75X55 | 4,125 |

PHYSICAL EDUCATION DEPARTMENT

| SN O | NATURE OF THE ROOM | PHOTOGRAPHS |
|---------|--------------------------|---|
| | PHYSICAL EDUCATION | <div data-bbox="451 394 1421 829">  <p>DEPARTMENT OF PHYSICAL EDUCATION</p> <p>3</p> <p>GPS Map Camera</p> <p>Khammam, Telangana, India 7536+GV6, Walking-trail, Indira Nagar Colony, Khammam, Telangana 507002, India Lat 17.253813° Long 80.162471° 30/01/23 02:48 PM GMT +05:30</p> </div> <div data-bbox="451 850 1421 1438">  <p>GPS Map Camera</p> <p>Khammam, Telangana, India 7537+M3W, Indira Nagar Colony, Khammam, Telangana 507002, India Lat 17.254348° Long 80.162691° 07/02/23 11:44 AM GMT +05:30</p> </div> |

