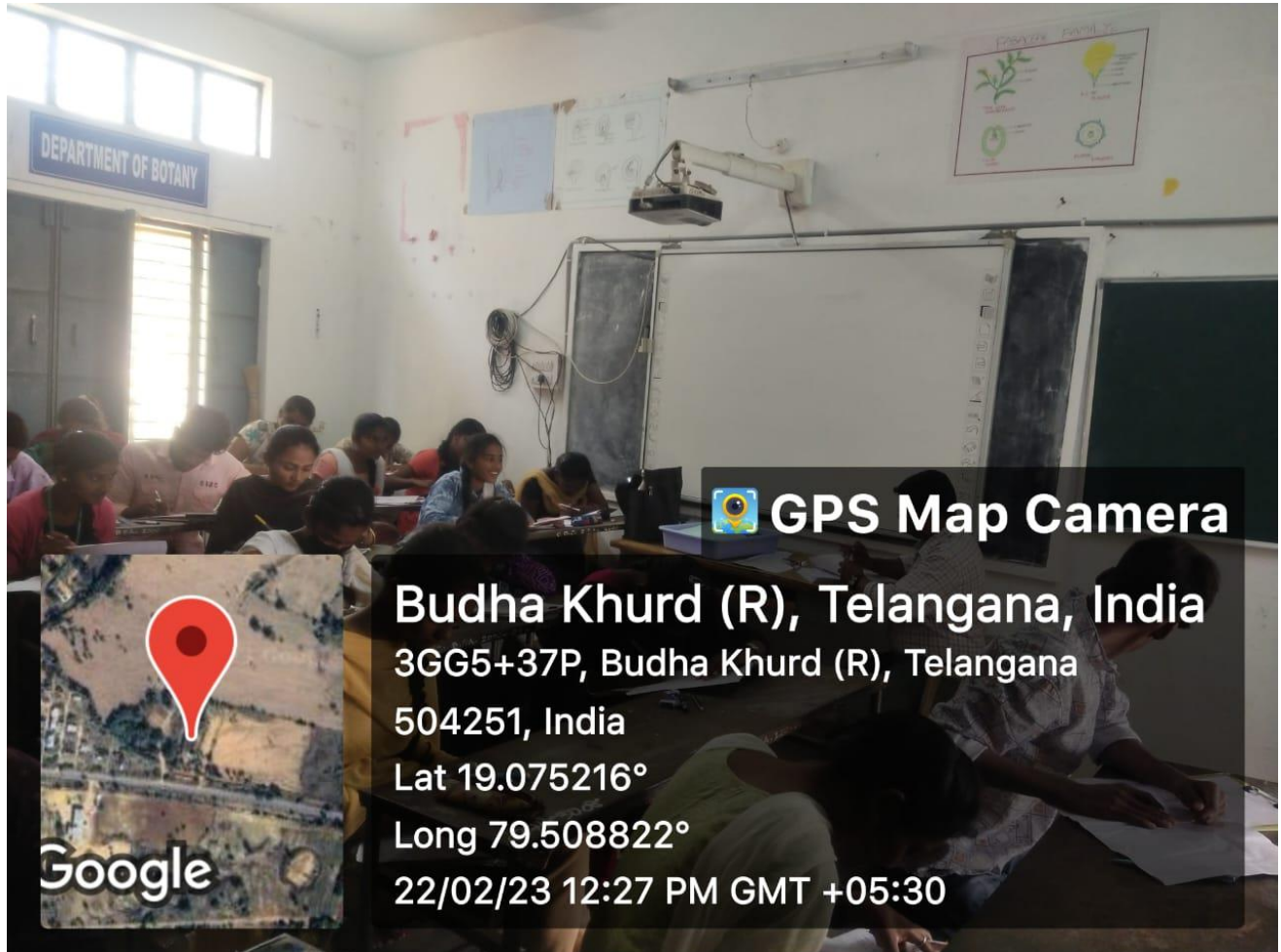
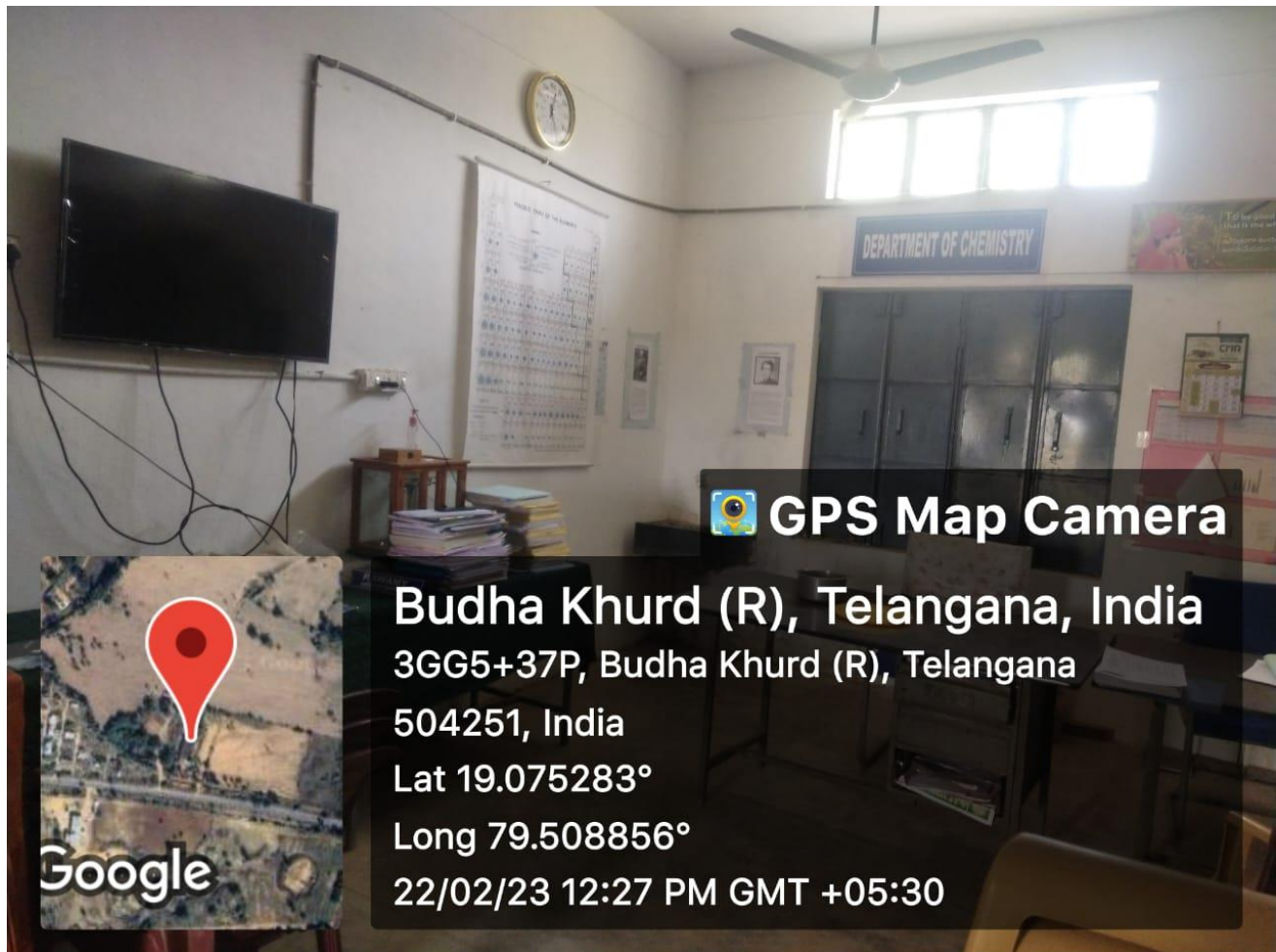



BOTANY Laboratory & Digital class room/ CLASS ROOM NO -02



Chemistry laboratory & MANA TV
Room/ ROOM NO 03



 **GPS Map Camera**

Budha Khurd (R), Telangana, India

3GG5+37P, Budha Khurd (R), Telangana

504251, India

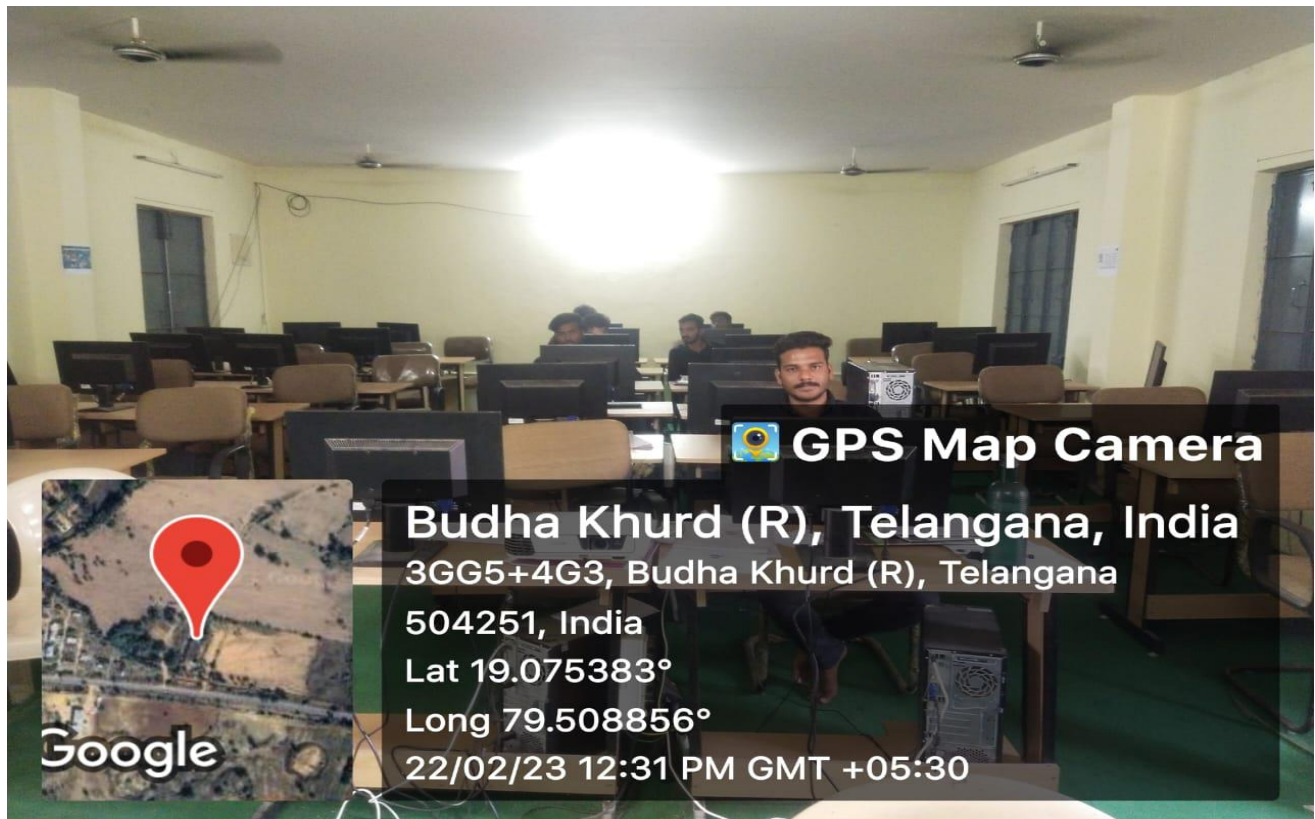
Lat 19.075283°

Long 79.508856°

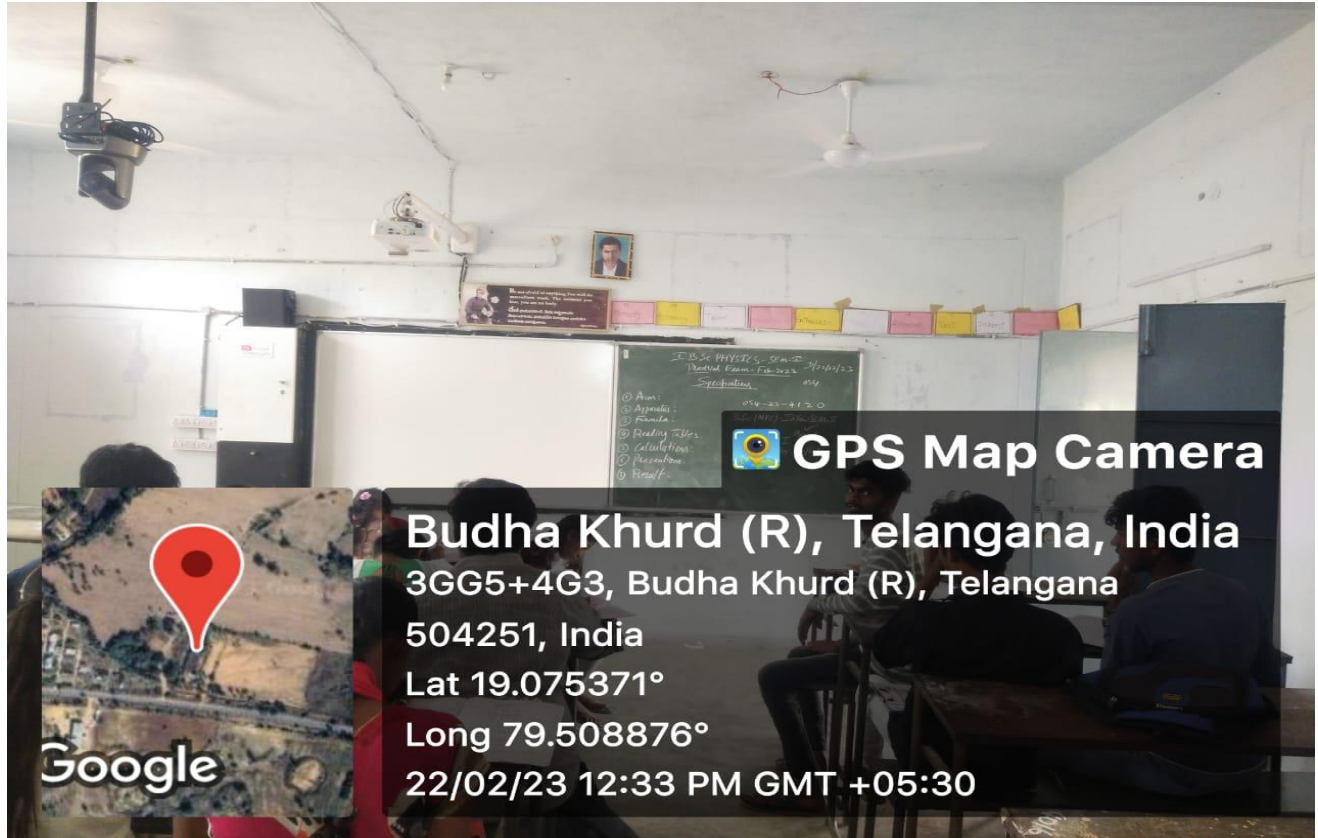
22/02/23 12:27 PM GMT +05:30



Computer Laboratory/ ROOM NO-04



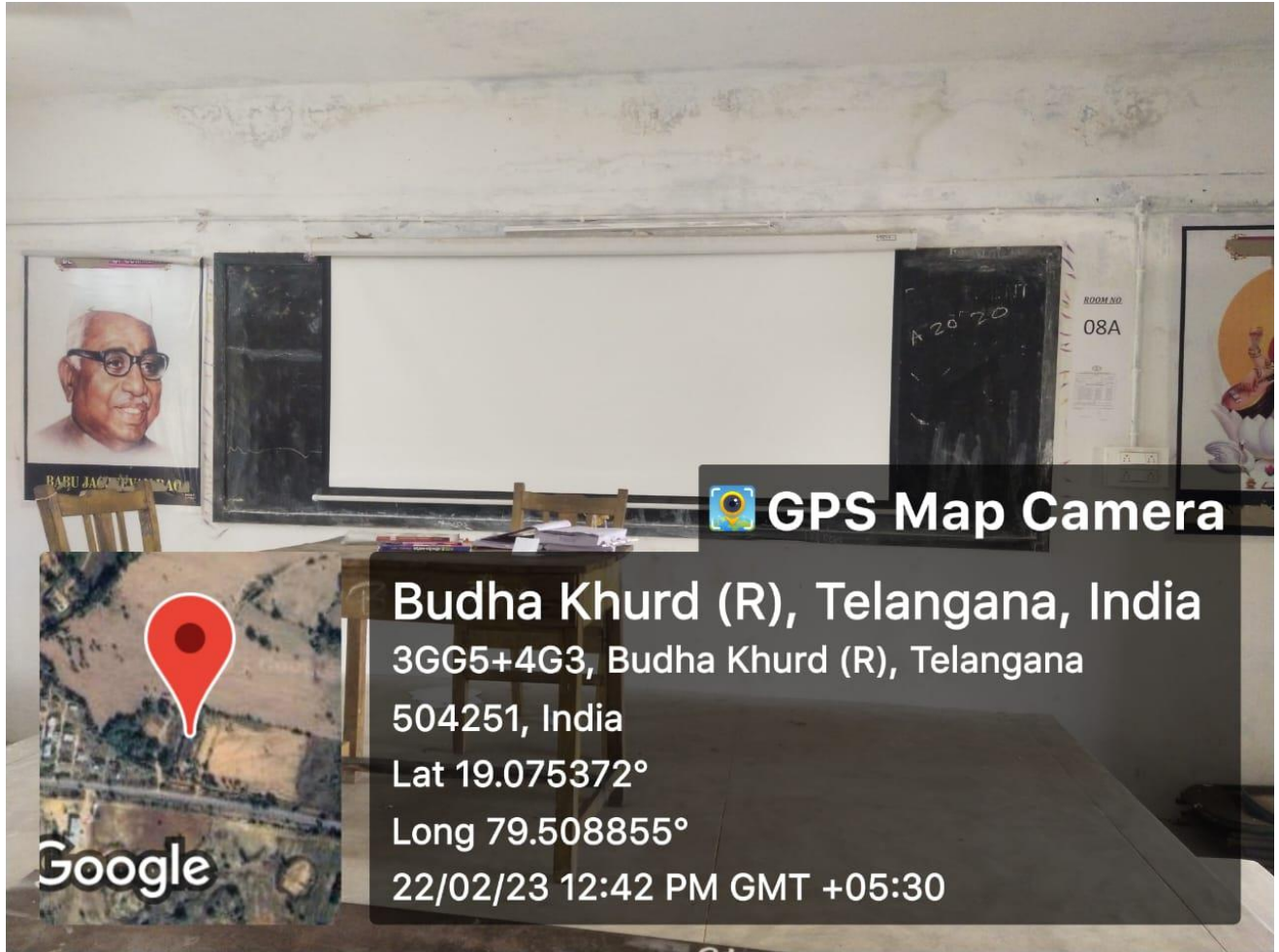
Virtual Class Room& PHYSICS LAB/ CLASS ROOM-05




ZOOLOGY LAB & class Room-06



CLASS ROOM NO. 08



 **GPS Map Camera**



Budha Khurd (R), Telangana, India

3GG5+4G3, Budha Khurd (R), Telangana

504251, India

Lat 19.075372°

Long 79.508855°

22/02/23 12:42 PM GMT +05:30

Google



COMMISSIONERATE OF COLLEGIATE EDUCATION
GOVERNMENT OF TELANGANA




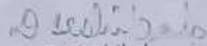
CERTIFICATE
(GREEN, ENERGY and ENVIRONMENT AUDIT)

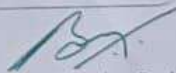
This is to certify that Environmental, Energy and Green Audit has been conducted at the Government Degree College, Bellampally, Mancherial District by the Green Audit Committee of Telangana State Collegiate Education Department in collaboration with Department of Environmental Sciences of Osmania University, Hyderabad. The Committee has verified the Green initiatives carried out by the College and the College has successfully demonstrated knowledge on Energy Conservation, Water Conservation, Bio Diversity, Waste Management and Carbon footprint.

The Green Audit Committee is pleased to declare the following grades in the following categories for their satisfactory performance and is valid from August 2021 to July 2022.

Green Initiatives -	" A " Grade
Energy Conservation-	" A " Grade
Environmental Protection -	" A " Grade


Academic Guidance Officer
O/o Collegiate Education
Hyderabad


Dr. D. Seshikala
Dept. of Environ. Science
OU, Hyderabad


Dr. A. Vijaya Bhasker Reddy
Dept. of Botany
Nizam College, OU, Hyd.


Dr. A. Nageswara Rao
Dept. of Zoology
Nizam College, OU, Hyd.



3GG5+4G3, Budha Khurd (R), Telangana 504251, India

Latitude 19.075631° Longitude 79.509116°

LOCAL 11:39:36 GMT 06:09:36 FRIDAY 10.08.2021 ALTITUDE 164 METER