GOVERNMENT DEGREE COLLEGE FOR WOMEN, BEGUMPET HYDERABAD-500016

(Autonomous – Affiliated to Osmania University)



MERCE & ARTS BLOCK


MERCE & ARTS BLOC

GPS Map
Camera Lite
1-10-166, Mayur Marg, Begumpet, Hyderabad, Telangana 500016, India
Latitude
17.4425985°
Longitude
78.4591053°
Local 03:34:27 PM
GMT 10:04:27 AM
Altitude 445.8 meters
Thursday, 30-12-2021

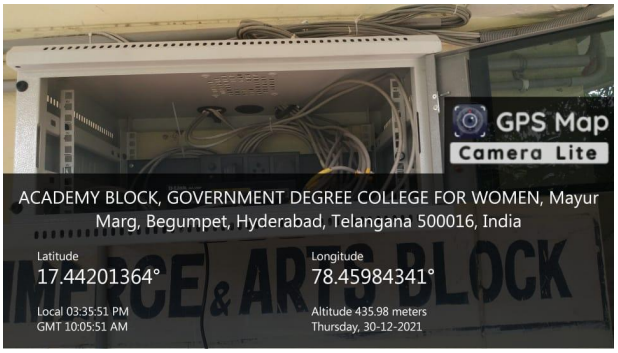
GPS Map
Camera Lite
ACADEMY BLOCK, GOVERNMENT DEGREE COLLEGE FOR WOMEN, Mayur Marg, Begumpet, Hyderabad, Telangana 500016, India
Latitude
17.44201364°
Longitude
78.45984341°
Local 03:35:51 PM
GMT 10:05:51 AM
Altitude 435.98 meters
Thursday, 30-12-2021

GPS Map
Camera Lite
1-10-166, Mayur Marg, Begumpet, Hyderabad, Telangana 500016, India
Latitude
17.44199877°
Longitude
78.45944337°
Local 03:42:08 PM
GMT 10:12:08 AM
Altitude 404.17 meters
Thursday, 30-12-2021

GPS Map
Camera Lite
1-10-166, Mayur Marg, Begumpet, Hyderabad, Telangana 500016, India
Latitude
17.44199877°
Longitude
78.45944337°
Local 03:42:08 PM
GMT 10:12:08 AM
Altitude 404.17 meters
Thursday, 30-12-2021

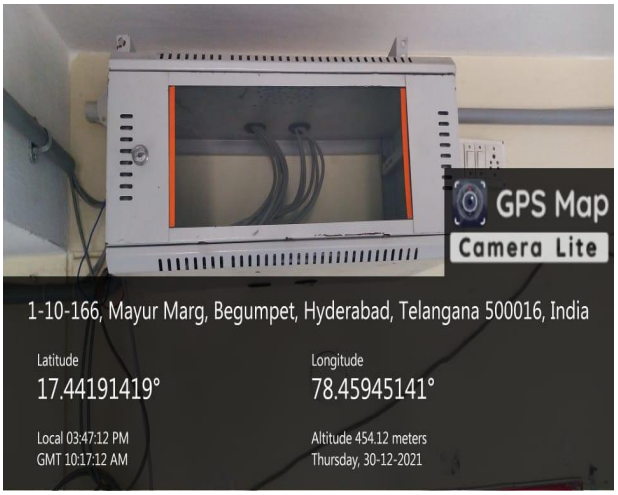
GPS Map
Camera Lite
1-10-166, Mayur Marg, Begumpet, Hyderabad, Telangana 500016, India
Latitude
17.44191419°
Longitude
78.45945141°
Local 03:47:12 PM
GMT 10:17:12 AM
Altitude 454.12 meters
Thursday, 30-12-2021

GPS Map
Camera Lite
1-10-166, Mayur Marg, Begumpet, Hyderabad, Telangana 500016, India
Latitude
17.4418738°
Longitude
78.459402°
Local 03:49:22 PM
GMT 10:19:22 AM
Altitude 445.2 meters
Thursday, 30-12-2021

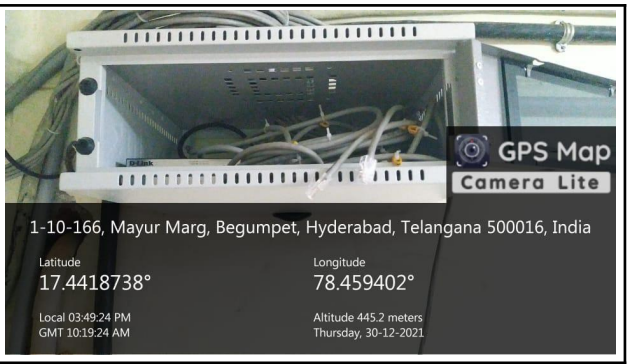
GPS Map
Camera Lite
1-10-166, Mayur Marg, Begumpet, Hyderabad, Telangana 500016, India
Latitude
17.4418738°
Longitude
78.459402°
Local 03:49:24 PM
GMT 10:19:24 AM
Altitude 445.2 meters
Thursday, 30-12-2021

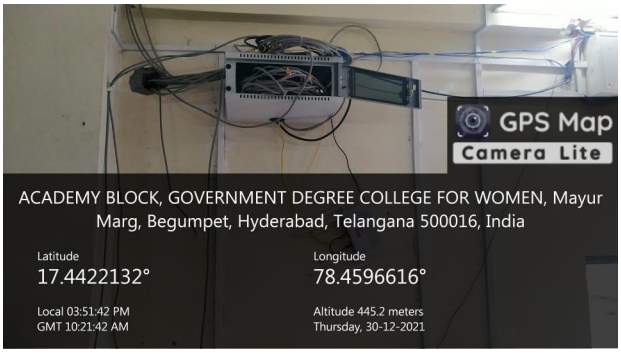
GPS Map
Camera Lite
ACADEMY BLOCK, GOVERNMENT DEGREE COLLEGE FOR WOMEN, Mayur Marg, Begumpet, Hyderabad, Telangana 500016, India
Latitude
17.4422132°
Longitude
78.4596616°
Local 03:51:42 PM
GMT 10:21:42 AM
Altitude 445.2 meters
Thursday, 30-12-2021

GPS Map
Camera Lite
PRIMARY BLOCK, GOVERNMENT DEGREE COLLEGE FOR WOMEN, Mayur Marg, Begumpet, Hyderabad, Telangana 500016, India
Latitude
17.44154609°
Longitude
78.45947122°
Local 03:55:19 PM
GMT 10:25:19 AM
Altitude 469.83 meters
Thursday, 30-12-2021

GPS Map Camera Lite PRIMARY BLOCK, GOVERNMENT DEGREE COLLEGE FOR WOMEN, Mayur Marg, Begumpet, Hyderabad, Telangana 500016, India Latitude 17.44154049° Longitude 78.45947736° Local 03:55:21 PM GMT 10:25:21 AM Altitude 471.09 meters Thursday, 30-12-2021	