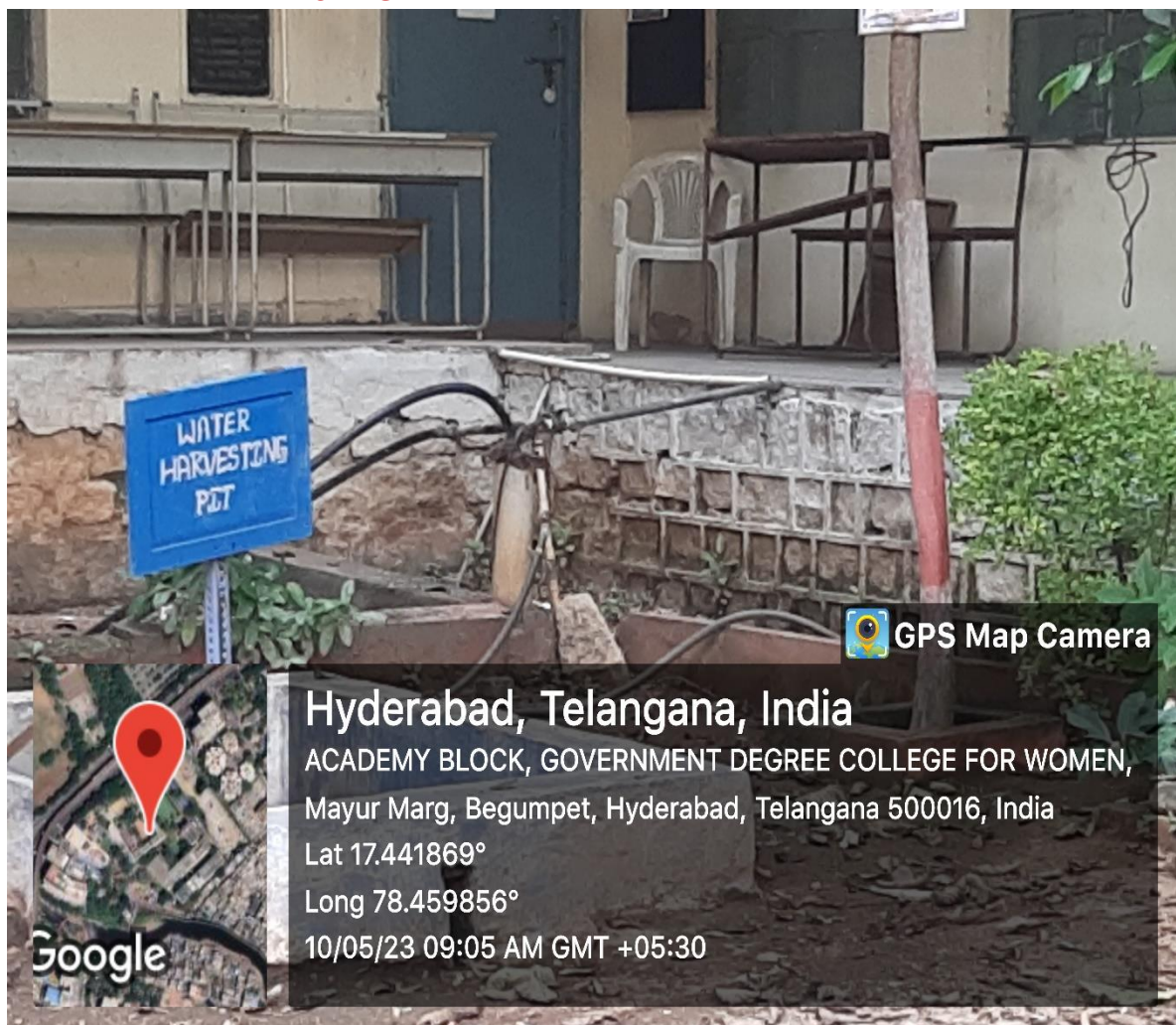


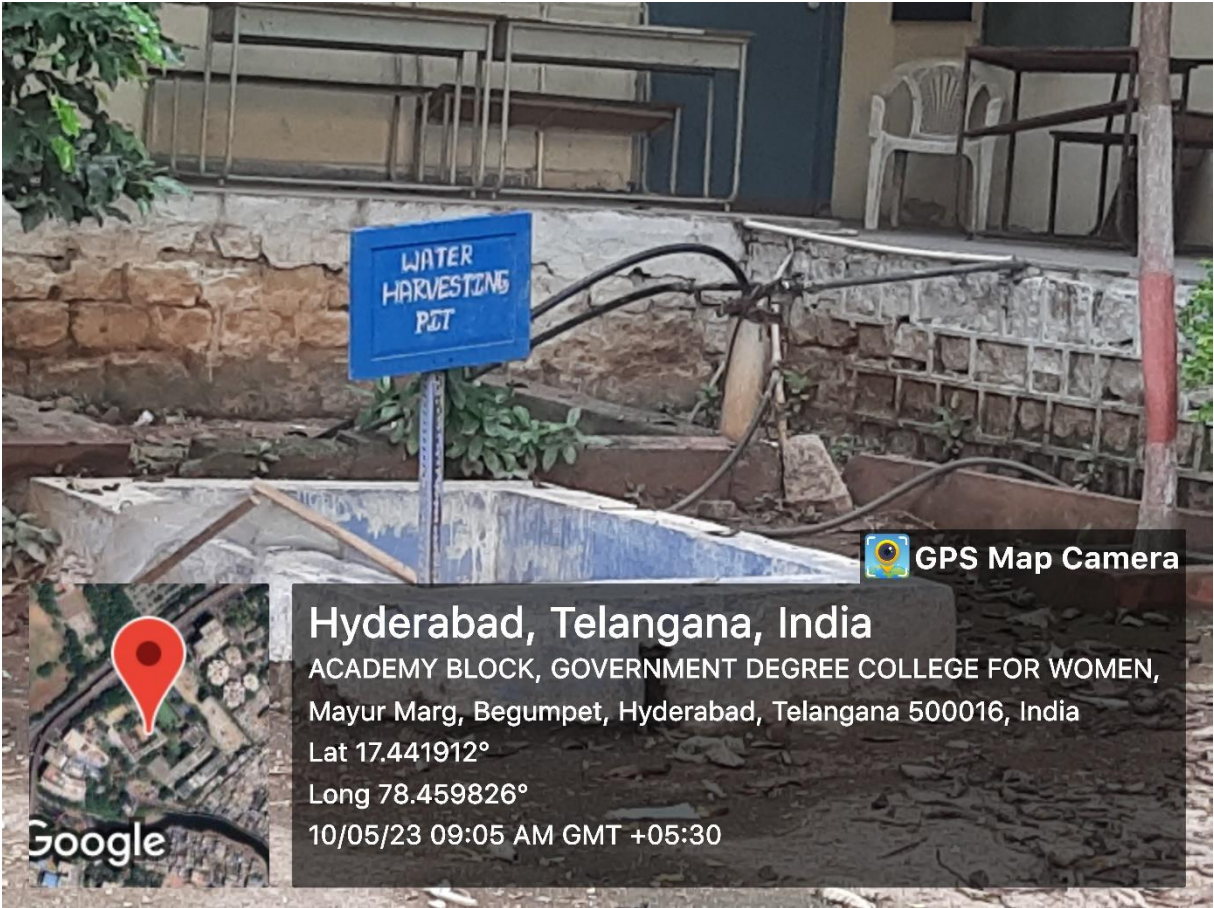
**GOVERNMENT DEGREE COLLEGE FOR WOMEN,
BEGUMPET
HYDERABAD-500016**
(Autonomous – Affiliated to Osmania University)

7.1.4 Water conservation facilities available in the Institution

1. Rain water harvesting
2. Bore well recharge
3. Waste water recycling
4. Maintenance of water bodies and distribution system in the campus

1.RAIN WATER HARVESTING PIT:





 GPS Map Camera


Hyderabad, Telangana, India

ACADEMY BLOCK, GOVERNMENT DEGREE COLLEGE FOR WOMEN,
Mayur Marg, Begumpet, Hyderabad, Telangana 500016, India

Lat 17.441912°

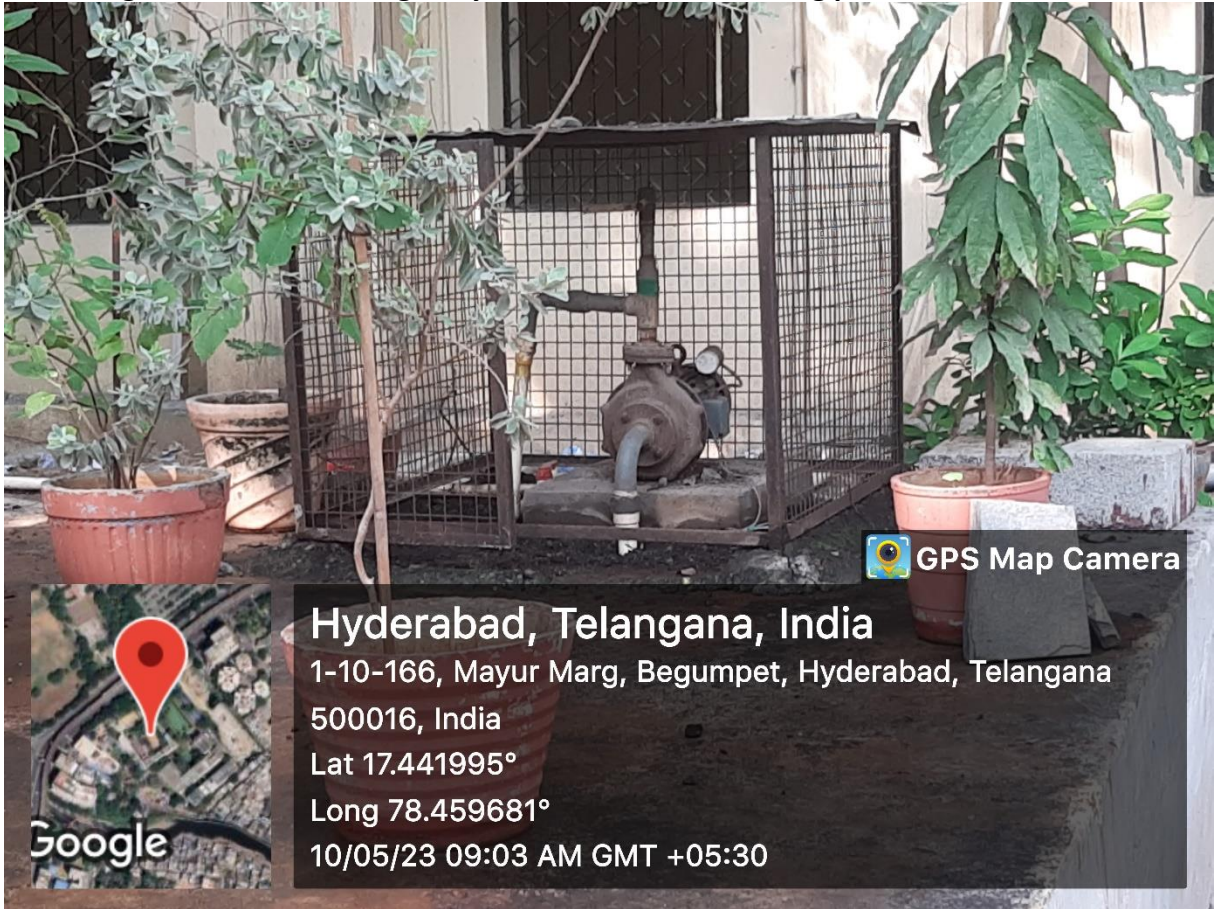
Long 78.459826°



10/05/23 09:05 AM GMT +05:30



2. BORE WELL RECHARGE:

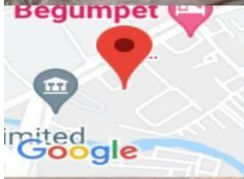
The college borewell is recharged by the rain water harvesting pit





5.MAINTENANCE OF WATER BODIES AND DISTRIBUTION SYSTEM IN THE CAMPUS

The College Water Storage Tanks are cleaned frequently and maintained properly



Hyderabad, Telangana, India
1-10-166, Mayur Marg, Begumpet, Hyderabad, Telangana 500016,
India
Lat 17.441983°
Long 78.45955°
22/12/21 12:14 PM



Hyderabad, Telangana, India
1-11-111/6/8, Mayur Marg, Begumpet, Hyderabad, Telangana 500016, India
Lat N 17° 26' 29.0436"
Long E 78° 27' 33.3108"
08/05/21 10:56 AM





RO PLANT

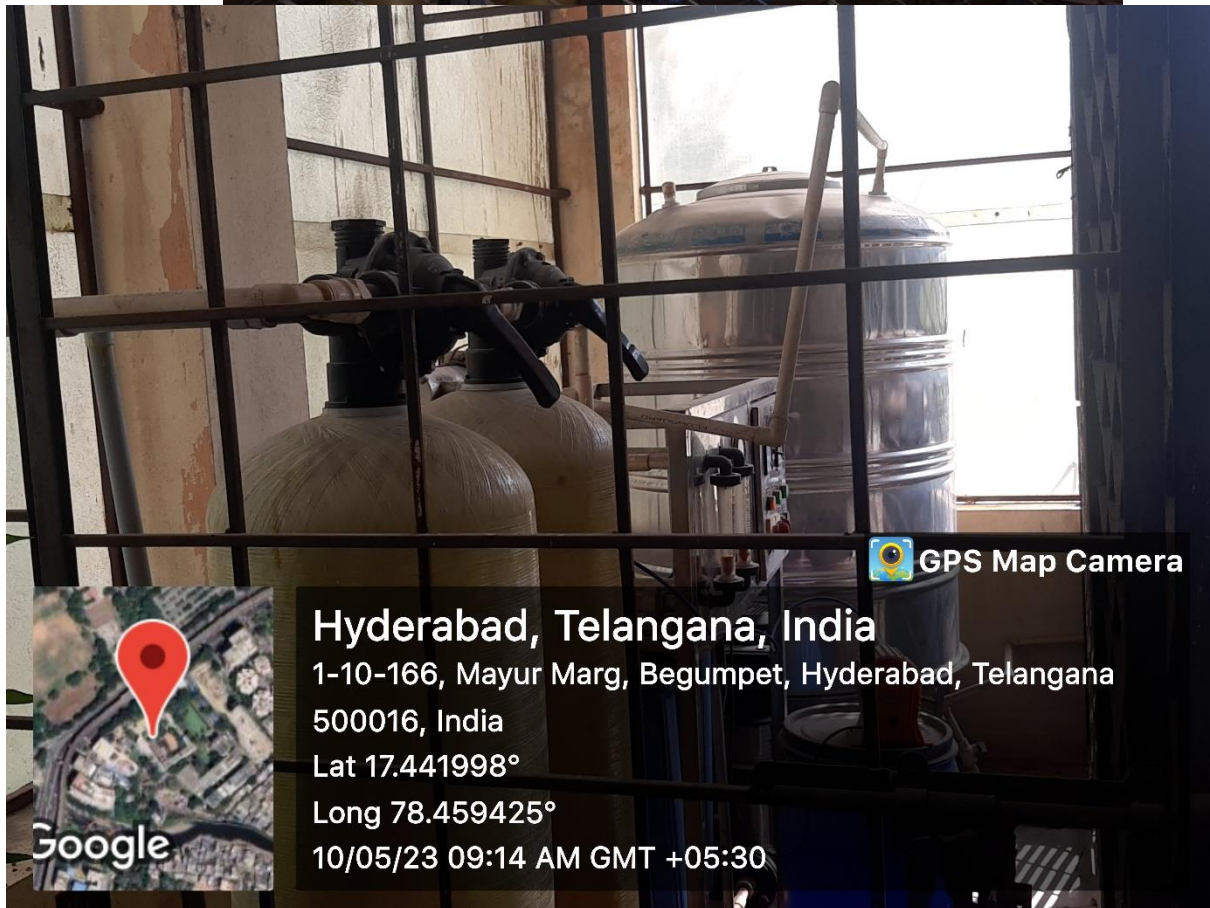



Hyderabad, Telangana, India
1-11-111/6/8, Mayur Marg, Begumpet, Hyderabad, Telangana 500016, India
Lat N 17° 26' 29.0436"
Long E 78° 27' 33.3108"
08/05/21 10:50 AM




Water & Sewerage Dept. Project with M. Technology
Under MPLADS Scheme sanctioned by
SRI ANJAN KUMAR YADAV
Hon'ble M.P. (Lok Sabha)
For Govt Degree College for Women
Begumpet, Hyderabad Dist.
Date of Commencement of work: 08/10/2013
Date of Completion of work: 14/10/2013

Hyderabad, Telangana, India
1-11-111/6/8, Mayur Marg, Begumpet, Hyderabad, Telangana 500016, India
Lat N 17° 26' 29.0436"
Long E 78° 27' 33.3108"
08/05/21 10:44 AM



 GPS Map Camera



Google

Hyderabad, Telangana, India
1-10-166, Mayur Marg, Begumpet, Hyderabad, Telangana
500016, India
Lat 17.441998°
Long 78.459425°
10/05/23 09:14 AM GMT +05:30